

SECTION NO: 86100
S.R. NO(S): 7 (US 441)
COUNTY: Broward
FM NO.(S): 421662-1-52-01

**DISTRICT FOUR (4) AMENDMENT # ONE (1)
TO STATE OF FLORIDA DEPARTMENT OF TRANSPORTATION AND
CITY OF COCONUT CREEK LANDSCAPE
INCLUSIVE MEMORANDUM OF AGREEMENT**

This is Amendment Number One to the Agreement dated May 27, 2009, made and entered into this 6th day of August 2009 by and between the State of Florida Department of Transportation hereinafter called the "DEPARTMENT" and the City of Coconut Creek, a political subdivision of the State of Florida, hereinafter called the "AGENCY".

WHEREAS, the parties entered into the Inclusive Maintenance of Agreement dated May 27, 2009 for the purpose of maintaining the landscape improvements by the AGENCY on various State Roads including State Road 7 (US 441) and

WHEREAS, the DEPARTMENT and the AGENCY have agreed to add additional landscape improvements to be installed on State Road 7 (US 441) in accordance with the above referenced Agreement;

NOW THEREFORE, for and in consideration of mutual benefits that flow each to the other, the parties covenant and agree as follows:

1. Pursuant to paragraph 6 of the Inclusive Agreement for State Road 7 (US 441) dated May 27, 2009 the DEPARTMENT has decided to construct additional landscape improvements or to modify an improvement located as indicated in Exhibit A, on State Road 7 (US 441) from South of State Road 869 (Sawgrass Expressway) (M.P.22.57) to North of State Road 869 (Sawgrass Expressway) (M.P. 23.40) in accordance with the plans attached as Exhibit B.
2. The AGENCY shall agree to maintain the landscape improvements in the Inclusive Agreement described above and as provided in accordance with the Maintenance Plan, attached as Exhibit C.
3. The DEPARTMENT agrees to enter into a contract to have installed said landscape improvements for an amount as indicated in Exhibit D not to exceed \$88,019.50.

Except as modified by this amendment, all terms and conditions of the Agreement shall remain in full force and effect.


Exhibits

- Exhibit A - PROJECT LOCATION & MAINTENANCE BOUNDARY MAP
- Exhibit B - PROJECT PLANS
- Exhibit C - MAINTENANCE PLAN
- Exhibit D - PROJECT COSTS

In Witness whereof, the parties hereto have executed with this Amendment effective the 6th day August year written and approved.

City of Coconut Creek
a municipal corporation.

State of Florida
Department of Transportation



BY:

[Signature]
Chairperson/Mayor/Director of Parks &
Director
Recreation/City Manager/City Engineer/
Director of Public Works

BY:

[Signature]
Transportation Development

[Signature] 7/30/09
Asst. City Attorney Date

[Signature] 8/5/2009
District General Counsel Date

NANCY A. COUSINS

SECTION NO: 86100
S.R. NO(S): 7 (US 441)
COUNTY: Broward
FM NO.(S): 421662-1-52-01

EXHIBIT A

I. PROJECT LOCATION:

State Road 7 (US 441) from State Road 834 (Sample Road) (M.P. 20.941) to North of State Road 869 (Sawgrass Expressway) (M.P.23.40)

II. MAINTENANCE LIMITS:

State Road 7 (US 441) from (M.P. 20.861) (Winston Park/Creekside Drive) to (M.P. 24.591) Broward/Palm Beach County Line)

III. PROJECT MAINTENANCE BOUNDARY MAP:

Please See Attached

SECTION NO: 86100
S.R. NO(S): 7 (US 441)
COUNTY: Broward
FM NO.(S): 421662-1-52-01

EXHIBIT B

PROJECT PLANS

The Department agrees to install the Project in accordance with the plans and specifications attached hereto and incorporated herein.

**Please see attached plans prepared by: Land Design South
Robert Bentz RLS LA 997**

Dated: 4-17-2009

**STATE OF FLORIDA
DEPARTMENT OF TRANSPORTATION**

CONTRACT PLANS

FINANCIAL PROJECT ID 421662-1-52-01
(FEDERAL FUNDS)
BROWARD COUNTY (86100)
STATE ROAD NO. 7 (US 441)

LANDSCAPE PLANS

INDEX OF LANDSCAPE PLANS

SHEET NO.	SHEET DESCRIPTION
LD-1	KEY SHEET
LD-2 THRU LD-5	LANDSCAPE TABULATION OF QUANTITIES
LD-6	LANDSCAPE GENERAL NOTES
LD-7 THRU LD-11	EXISTING CONDITIONS CHARTS
LD-12 THRU LD-31	EXISTING CONDITIONS PLANS
LD-32 THRU LD-45	LANDSCAPE PLANS
LD-46	IRRIGATION KEY SHEET
LD-47 THRU LD-49	IRRIGATION TABULATION OF QUANTITIES AND IRRIGATION DETAILS
LD-50 THRU LD-63	IRRIGATION PLANS

PLANS PREPARED BY:
LAND DESIGN SOUTH
LANDSCAPE ARCHITECTS
1001 CONVENT ROAD, SUITE 100
MIAMI, FLORIDA 33136
TEL: 305.866.1234
WWW.LANDDESIGNOUTH.COM
MEMBER OF THE INTERNATIONAL ASSOCIATION OF LANDSCAPE ARCHITECTS
CERTIFICATE OF AUTHORIZATION NO. 000206

NOTE: THE SCALE OF THESE PLANS MAY
HAVE CHANGED DUE TO REPRODUCTION.

APR 14 2008

LANDSCAPE PLANS
LANDSCAPE
ARCHITECT OF RECORD:

PLAN NO.

DATE	KEY SHEET REVISIONS DESCRIPTION

FISCAL YEAR

SHEET NO.

LD-1

PROJECT MANAGER: JOSE THEILER E.I.

TABULATION OF QUANTITIES / PLANT SCHEDULE

PAY ITEM NO.	FRY SIZE	SYW	BOTANICAL NAME	COMMON NAME	INSTALLED SIZE	MAXIMUM MAINTAINED SIZE	SPACING	REMARKS	UNIT	SHEET NUMBERS				TOTAL THIS SHEET		GRAND TOTAL					
										LD-31		LD-32		LD-33		LD-34		PLAN	FINAL	PLAN	FINAL
										PLAN	FINAL	PLAN	FINAL	PLAN	FINAL	PLAN	FINAL				
580-1-1	SMALL	AWH	SEASONAL ANNUALS	SEASONAL ANNUALS	10" X 10"	Natural Size	6" O.C.	SEE GENERAL NOTES	SF							65					
	SMALL	BSS	BOUGAINVILLEA SPECTABILIS 'SANGREIRIA'	BOUGAINVILLEA	24" X 24"	Natural Size	24" O.C.	SEE GENERAL NOTES	EA.							300					
	SMALL	DUR	DURANTA ERECTA GOLD MOUND	GOLD MOUND DURANTA	12" X 12"	Natural Size	18" O.C.	SEE GENERAL NOTES	SF							150					
	SMALL	FRG	FIGS MACROCARPA GREEN ISLAND FIGS	GREEN ISLAND FIGS	24" X 24"	Natural Size	24" O.C.	SEE GENERAL NOTES	SF							45					
	SMALL	JAS	JASMINUM VOLUBILE	WAX JASMINE	12" X 12"	Natural Size	18" O.C.	SEE GENERAL NOTES	EA.							300					
	SMALL	TRA	TRACHELOSPERMUM ASIATICUM	CONFEDERATE JASMINE	12" X 12"	Natural Size	18" O.C.	SEE GENERAL NOTES	EA.							1000					
	SMALL	ZMU	ZAMIA MARITIMA	CARDBOARD PALM	24" X 24"	Natural Size	36" O.C.	SEE GENERAL NOTES	EA.							250					
580-1-2	LARGE	RO	ROYSTONIA ELATA	FLORIDA ROYAL PALM	10' G.W.	Natural Size	AS SHOWN ON PLANS	SEE GENERAL NOTES	EA.							8					
	LARGE	H	ILEX CASSINE	DAHON HOLLY	888.8' CT. HT.	Natural Size	AS SHOWN ON PLANS	SEE GENERAL NOTES	EA.							1					
	LARGE	OV	QUERCUS VIRGINIANA	LIVE OAK	888.8' CT. HT.	Natural Size	AS SHOWN ON PLANS	SEE GENERAL NOTES	EA.							4					
570-1-2			PERFORMANCE SOD	ST. AUGUSTINE				SEE GENERAL NOTES	SY	710	175	180	305	1350		5080					
528-1-1			CONCRETE PAVEN					SEE PLAN SHEETS	SY							385					
570-1			COMPLETE IRRIGATION SYSTEM					SEE IRRIGATION SHEETS	LS							1					

NOTICE: THE OFFICIAL RECORD OF THIS SHEET IS THE ELECTRONIC FILE SIGNED AND SEALED UNDER RULE 680-10.0, F.A.C.

APR 17 2003

DATE	DESCRIPTION	REVISIONS DATE	DESCRIPTION	STATE OF FLORIDA DEPARTMENT OF TRANSPORTATION FINANCIAL PROJECT ID	ROAD NO.	COUNTY	FINANCIAL PROJECT ID	SHEET NO.
				421662-1-52-01	7	BROWARD	421662-1-52-01	LD-2



TABULATION OF QUANTITIES PLANT SCHEDULE

APR 17 2003

6011

STATE OF FLORIDA
DEPARTMENT OF TRANSPORTATION
FINANCIAL PROJECT ID
ROAD NO. COUNTY FINANCIAL PROJECT ID

SHEET NO.
LD-2

TABULATION OF QUANTITIES PLANT SCHEDULE

TABULATION OF QUANTITIES / PLANT SCHEDULE

PAY ITEM NO.	PAY SIZE	SYN	BOTANICAL NAME	COMMON NAME	INSTALLED SIZE	MAXIMUM MAINTAINED SIZE	SPACING	REMARKS	UNIT	SHEET NUMBERS						TOTAL THIS SHEET		GRAND TOTAL					
										LD-35		LD-36		LD-37		LD-38			PLAN	FINAL	PLAN	FINAL	
										PLAN	FINAL	PLAN	FINAL	PLAN	FINAL	PLAN	FINAL						
500-1-1	SMALL	ANN	SEASONAL ANNUALS	SEASONAL ANNUALS	10" x 10"	Natural Size	6" O.C.	SEE GENERAL NOTES	SF														
	SMALL	BSS	BOUGAINVILLEA SPECTABILIS "SANDERFANA"	BOUGAINVILLEA	24" X 24"	Natural Size	24" O.C.	SEE GENERAL NOTES	EA.														
	SMALL	DUR	DURANTA ERECTA "GOLD INDIGO"	GOLD MOUND DURANTA	12" x 12"	Natural Size	18" O.C.	SEE GENERAL NOTES	SF														
	SMALL	FIG	FICUS MICROCARPA "GREEN ISLAND FIGS"	GREEN ISLAND FIGS	24" x 24"	Natural Size	24" O.C.	SEE GENERAL NOTES	SF														
	SMALL	JAS	JASMINUM VOLUBILE	WAX JASMINE	12" x 12"	Natural Size	18" O.C.	SEE GENERAL NOTES	EA.														
	SMALL	TRA	TRACHELOSPERMUM ASIATICUM	CONFEDERATE JASMINE	12" x 12"	Natural Size	18" O.C.	SEE GENERAL NOTES	EA.														
	SMALL	ZAM	ZAMIA MARITIMA	CARDBOARD PALM	24" x 24"	Natural Size	36" O.C.	SEE GENERAL NOTES	EA.														
500-1-2	LARGE	RO	RODSTONEA ELATA	FLORIDA ROYAL PALM	10' O.W.	Natural Size	AS SHOWN ON PLANS	SEE GENERAL NOTES	EA.														
	LARGE	IC	ILEX CASSINE	DWARF HOLLY	88x8x8' CT. HT.	Natural Size	AS SHOWN ON PLANS	SEE GENERAL NOTES	EA.														
	LARGE	OV	QUERCUS VIRGINIANA	LIVE OAK	88x8x8' CT. HT.	Natural Size	AS SHOWN ON PLANS	SEE GENERAL NOTES	EA.														
570-1-2			PERFORMANCE SOD	ST. AUGUSTINE				SEE GENERAL NOTES	SF	250													5080
580-1-1			CONCRETE PAVEN					SEE PLAN SHEETS	SY														365
570-1			COMPLETE IRRIGATION SYSTEM					SEE IRRIGATION SHEETS	LS														1

[Signature]
APR 17 2013

NOTICE: THE OFFICIAL RECORD OF THIS SHEET IS THE ELECTRONIC FILE SIGNED AND SEALED UNDER RULE 61G1-12.004, F.A.C.

DATE: _____
DESCRIPTION: _____
REVISED: _____

LAND DESIGN SOUTH
CERTIFICATE OF AUTHORIZATION NO. 000205

PRO CONSULTANTS
WEST PALM BEACH
FLORIDA
33409
(407) 658-9000
ROBERT BENZ, LARSEN & CO.

STATES OF FLORIDA
DEPARTMENT OF TRANSPORTATION
FINANCIAL PROJECT ID: 421662-1-52-01

ROAD NO.: 7
COUNTY: BROWARD
SHEET NO.: LD-3

TABULATION OF QUANTITIES
PLANT SCHEDULE

TABULATION OF QUANTITIES / PLANT SCHEDULE


PN# ITEM NO.	PAY SIZE	SY# SIZE	BOTANICAL NAME	COMMON NAME	INSTALLED SIZE	MAXIMUM MAINTAINED SIZE	SPACING	REMARKS	UNIT	SHEET NUMBERS			TOTAL THIS SHEET			GRAND TOTAL		
										LD-39 PLAN	LD-40 FINAL	LD-41 FINAL	LD-42 PLAN	LD-43 FINAL	LD-44 FINAL	PLAN	FINAL	PLAN
500-1-1	SMALL	ANN	SEASONAL ANNUALS	SEASONAL ANNUALS	10" X 10"	Natural Size	6" O.C.	SEE GENERAL NOTES	SF									
	SMALL	BSS	BOUGHAVILLEA SPECTABILIS 'SAUNDERIANA'	BOUGHAVILLEA	24" X 24"	Natural Size	24" O.C.	SEE GENERAL NOTES	EA.									
	SMALL	DUR	DURANTA ERECTA 'GOLD WOOD'	GOLD WOUND DURANTA	12" X 12"	Natural Size	18" O.C.	SEE GENERAL NOTES	SF									
	SMALL	FIG	FICUS MICROCARPA 'GREEN ISLAND FIGS'	GREEN ISLAND FIGS	24" X 24"	Natural Size	24" O.C.	SEE GENERAL NOTES	SF									
	SMALL	JAS	JASMINUM YOUNGII	WAX JASMINE	12" X 12"	Natural Size	18" O.C.	SEE GENERAL NOTES	EA.									
	SMALL	TRA	TRACHELOSPERMUM ASIATICUM	CONFEDERATE JASMINE	12" X 12"	Natural Size	18" O.C.	SEE GENERAL NOTES	EA.									
	SMALL	ZAN	ZANIK MARTINA	CARDBOARD PALM	24" X 24"	Natural Size	36" O.C.	SEE GENERAL NOTES	EA.									
500-1-2	LARGE	RO	ROSTONIA ELATA	FLORIDA ROYAL PALM	10" C.W.	Natural Size	AS SHOWN ON PLANS	SEE GENERAL NOTES	EA.									
	LARGE	IC	ILEX COSSINE	DAWSON HOLLY	36x36" CT. HT.	Natural Size	AS SHOWN ON PLANS	SEE GENERAL NOTES	EA.									
	LARGE	QU	QUERCUS VIRGINIANA	LIVE OAK	36x36" CT. HT.	Natural Size	AS SHOWN ON PLANS	SEE GENERAL NOTES	EA.									
570-1-2			PERFORMANCE SOO	ST. AUGUSTINE				SEE GENERAL NOTES	SF	1220	615	145			1635		5980	
585-1-1			CONCRETE PAPER					SEE PLUM SHEETS	SF								385	
570-1			COMPLETE IRRIGATION SYSTEM					SEE IRRIGATION SHEETS	LS									

APR 27 2009

NOTICE: THE OFFICIAL RECORD OF THIS SHEET IS THE ELECTRONIC FILE SIGNED AND SEALED UNDER RULE 680-10.01, F.A.C.

TABULATION OF QUANTITIES
PLANT SCHEDULE

SHEET NO. LD-4



LAND DESIGN SOUTH
CERTIFICATE OF AUTHORIZATION NO. 000206

STATE OF FLORIDA
DEPARTMENT OF TRANSPORTATION
ROAD NO. COUNTY FINANCIAL PROJECT ID

7 BROWARD 421662-1-52-01

DATE DESCRIPTION REVISIONS DATE


TABULATION OF QUANTITIES / PLANT SCHEDULE

PAY ITEM NO.	PAY SIZE	SYM	BOTANICAL NAME	COMMON NAME	INSTALLED SIZE	MAXIMUM MAINTAINED SIZE	SPACING	REMARKS	UNIT	SHEET NUMBERS						TOTAL THIS SHEET		GRAND TOTAL						
										LD-43		LD-44		LD-45		PLAN	FINAL		PLAN	FINAL	PLAN	FINAL	PLAN	FINAL
										PLAN	FINAL	PLAN	FINAL	PLAN	FINAL									
580-1-1	SMALL	AMB	SEASONAL ANNUALS	SEASONAL ANNUALS	10" X 10"	Natural Size	6" O.C.	SEE GENERAL NOTES	SF	15							15		15					
	SMALL	BSS	BOUGAINVILLEA SPECTABILIS	BOUGAINVILLEA	24" X 24"	Natural Size	24" O.C.	SEE GENERAL NOTES	EA.										300					
	SMALL	DUR	DURANTA ERECTA	GOLD MOUND DURANTA	12" X 12"	Natural Size	18" O.C.	SEE GENERAL NOTES	SF	150									150					
	SMALL	FIG	FIGUS HYCOCARPA	GREEN ISLAND FIGUS	24" X 24"	Natural Size	24" O.C.	SEE GENERAL NOTES	SF	45									45					
	SMALL	JAS	JASMINUM VOLUBILE	WAX JASMINE	12" X 12"	Natural Size	18" O.C.	SEE GENERAL NOTES	EA.										300					
	SMALL	TRA	TRACHELOSPERMUM ASIATICUM	CONFEDERATE JASMINE	12" X 12"	Natural Size	18" O.C.	SEE GENERAL NOTES	EA.										1000					
	SMALL	ZAM	ZAMIA MARITIMA	CARDBOARD PALM	24" X 24"	Natural Size	36" O.C.	SEE GENERAL NOTES	EA.										250					
590-1-2	LARGE	RD	ROSTONIA ELATA	FLORIDA ROYAL PALM	10' G.W.	Natural Size	AS SHOWN ON PLANS	SEE GENERAL NOTES	EA.										8					
	LARGE	IC	ILEX CASSINE	DARROW HOLLY	88x88" CT. HT.	Natural Size	AS SHOWN ON PLANS	SEE GENERAL NOTES	EA.	1									1					
	LARGE	OV	QUERCUS VIRGINIANA	LIVE OAK	88x88" CT. HT.	Natural Size	AS SHOWN ON PLANS	SEE GENERAL NOTES	EA.	4									4					
570-1-2			PERFORMANCE SOD	ST. AUGUSTINE				SEE GENERAL NOTES	SY										5080					
528-1-1			CONCRETE PAVER					SEE PLAIN SHEETS	SY										305					
570-1			COMPLETE IRRIGATION SYSTEM					SEE IRRIGATION SHEETS	LS										1					

APR 17 2009

NOTICE: THE OFFICIAL RECORD OF THIS SHEET IS THE ELECTRONIC FILE SIGNED AND SEALED UNDER RULE 600-10.01, F.A.C.

DATE	REVISIONS	DESCRIPTION	REVISED BY	DATE



LAND DESIGN SOUTH
CERTIFICATE OF AUTHORIZATION NO. 000268

STATE OF FLORIDA
DEPARTMENT OF TRANSPORTATION
ROAD NO. 7
COUNTY BROWARD
FINANCIAL PROJECT ID 421662-1-52-01

TABULATION OF QUANTITIES
PLANT SCHEDULE

SHEET NO. LD-5

GENERAL NOTES

- CONTRACTOR SHALL LOCATE ALL UNDERGROUND UTILITIES AND FIELD CHECK ALL DIMENSIONS PRIOR TO ANY LANDSCAPE OR IRRIGATION INSTALLATION. REPORT ANY CONFLICTS AND DISCREPANCIES TO ENGINEER.
- UNCOVER GEO-TEXTILE FABRIC WILL BE INSTALLED IN ALL SHRUB BEDS PRIOR TO ANY PLANTING. WEED GROWTH EXCAVATION FOR SHRUB INSTALLATION SHALL BE 18" DEEP. FIBRIC SHALL BE ANCHORED PINS IF NECESSARY TO STABILIZE THE FABRIC. OVERLAPPING SHALL BE NO LESS THAN TWO (2) FEET BETWEEN FABRIC FLAPS.
- TREES AND PALMS HAVE UNIQUE SYMBOLS IN THE LANDSCAPE PLANS AND ASK THEREFOR IN THE LANDSCAPE PLANS SHEET. GROUNDCOVERS SHOWN BY HATCHED AREAS AND SHRUBS ARE QUANTIFIED FOR EACH MASS.
- FERTILIZATION SCHEDULE - FOR TREES AND PALMS, APPLY AN 8-4-19-4 IN FERTILIZER INCLUDING ALL MICRONUTRIENTS, 100% OF THE IN NITROGEN, (K) POTASSIUM, AND (M) MAGNESIUM SHALL BE IN SLOW RELEASE FORM. APPLY AT A RATE OF 15 POUNDS OF ACTUAL FERTILIZER (NOT IN PER 100 SQUARE FEET, EVERY 3 MONTHS. COORDINATE FERTILIZING WITH WATERING SO THAT FERTILIZER IS THOROUGHLY WATERED INTO THE SOIL. FOLLOWING ITS APPLICATION PRIOR TO THE PRE-CONSTRUCTION MEETING, SUBMIT DRAINAGE VERIFIED FERTILIZER ANALYSIS ALONG WITH THE FERTILIZATION SCHEDULE TO THE ENGINEER.
- FERTILIZE ALL SHRUBS WITH A COMPLETE, SLOW-RELEASE BRAND FERTILIZER WITH AN APPROX. RATIO OF 4-2-1. FOLLOW MANUFACTURER'S SPECIFICATIONS FOR APPLICATION. FERTILIZE PALMS WITH SPECIAL PALM FERTILIZER CONTAINING MANGANESE AND MAGNESIUM PER MANUFACTURER'S DIRECTIONS. ALL FERTILIZER SHALL COMPLY WITH SECTION 982.
- CONTRACTOR SHALL VERIFY SOIL DRAINAGE CONDITIONS OF ALL PLANTING HOLES PRIOR TO PLANTING IN COMPLIANCE WITH FOOT SPECIFICATION SECTION 580-3.3. COST FOR ALL BED PREPARATION, UNSUITABLE SOIL REMOVAL AND ADDITIONAL FINISH SOIL WILL BE INCLUDED IN THE COST WITH SECTION 982.
- THE TOP TWO FEET OF SOIL IN ALL LANDSCAPE AREAS SHALL CONSIST OF A UNIFORM MIX OF 75% EXISTING SITE SOIL (COMPLIANT WITH INDEX GENERAL NOTE 4) AND 25% ADDED FINISH SOIL WHICH SHALL BE FRABLE ORGANIC MATTER, LOCALLY CULTIVATED TOPSOIL CONTAINING AT LEAST 5% DECAYED LEAVY MATTER. A PH LEVEL BETWEEN 6.0 AND 7.0 AND TAKEN FROM WELL-DRAINED SPECIFIC SITES. SOIL WILL BE IN COMPLIANCE WITH SECTION 987 OF FOOT STANDARD SPECIFICATIONS. WITH THESE SPECIFICATIONS LISTED ABOVE, TOPSOIL FROM AREAS INFESTED WITH TERMITES, STAMENETS AND OTHER SOIL-BORING INSECTS, CONTRACTOR WILL PROVIDE VERIFICATION THAT ADDED SOIL COMPLIES WITH REQUIREMENTS BY SUBMITTAL OF SOIL TEST REPORT AND SOIL SAMPLES.
- TREAT ALL PLANTING BEDS WITH PRE-EMERGENT AND POST-EMERGENT HERBICIDES ACCORDING TO THE MANUFACTURER'S SPECIFICATIONS. SUBMIT RECEIPTS FOR ALL MATERIALS USED. ALL HERBICIDES TO BE APPLIED BY A FLORIDA LICENSED PEST APPLICATOR, WITH PROPER CERTIFICATION. CONTRACTOR TO PROVIDE COPIES OF LICENSE DOCUMENTATION.
- MULCH, IN COMPLIANCE WITH FOOT STANDARD INDEX 544 GENERAL NOTES, WITH CLEAN, INSECT FREE FLORMULCH OR APPROVED EQUAL. WATER IN WELL TO SECURE IN PLACE.
- LAY SOD SOLIDLY IN ALL DISTURBED OR INDICATED AREAS WITH CLOSELY ADJUTING JOINTS. ROLL AND FERTILIZE WITH A POLYMER/SULFUR SOD TURF FERTILIZER WITH APPROX. RATIO OF 4-2-1 AND AT LEAST SOD SLOW RELEASE NITROGEN. APPLY AT THE MANUFACTURER'S SPECIFIED RATE. SUBMIT LABEL FOR APPROVAL AND RECEIPTS FOR MATERIAL USED. PIN ALL SODDED SLOPES GREATER THAN 3% WITH STEEL U-PINS 7 SOD STAPLES. PAY ITEM 510-1-2 INCLUDES THE COST FOR FERTILIZER, WATER, AND MOWING NEEDED TO ESTABLISH AND MAINTAIN THE SODDED AREAS.
- NOTIFY THE ADMINISTRATOR AND LANDSCAPE ARCHITECT OF ANY UNFORESEEN CONDITIONS (I.E., COMPACTED SOIL/SUBGRADE, POOR DRAINAGE, UTILITY CONFLICTS, ETC.), PRIOR TO PROCEEDING WITH LANDSCAPE OR IRRIGATION INSTALLATION.
- EXISTING LANDSCAPE MATERIAL THAT IS CALLED OUT ON THE LANDSCAPE PLANS TO REMAIN SHALL BE GIVEN TREATMENT TO PROMOTE A CONTINUOUSLY HEALTHY ENVIRONMENT. ANY DAMAGE UPON THE EXISTING LANDSCAPE SHALL BE REPORTED TO THE LANDSCAPE ARCHITECT ON RECORD, AND SHALL BE SUBJECT TO REPLACEMENT. MAINTENANCE OF THE EXISTING MATERIAL SHALL FOLLOW FOOT INDEX NO. 546.
- ALL PLANTS, MATERIALS AND WORKMANSHIP ARE SUBJECT TO THE APPROVAL OF THE DISTRICT LANDSCAPE MANAGER.
- DO NOT MAKE SUBSTITUTIONS OR REVISIONS. ANY REVISIONS OR MODIFICATIONS TO THE LANDSCAPE PLAN MUST HAVE PRIOR APPROVAL BY THE LANDSCAPE ARCHITECT, DISTRICT LANDSCAPE MANAGER AND PERMITTING AUTHORITY. REVISIONS MUST BE DOCUMENTED AS REQUIRED BY APPLICABLE STATE, CITY OR COUNTY REGULATIONS.

15. CONTRACTOR SHALL USE FOOT STANDARD INDEX 544 FOR PLANT INSTALLATION. SEE PLANTING DETAILS AS THEY APPLY TO TREES, MULTI-TRUNK TREES, AND PALMS AND SHRUBS.

16. MAINTENANCE OF TRAFFIC-CONTRACTOR SHALL REFER TO THE TRAFFIC CONTROL PLANS OF THE ROADWAY PLANS.

17. MAINTAINING AGENCY RESPONSIBLE FOR ROUTINE CLEAN-UP OF FORTAIL PALM FRONDS TO AVOID SAFETY HAZARD OF FRONDS FALLING INTO TRAFFIC.

18. 580-1-1 SHRUBS LOCATED IN SAFE SIGHT AREAS AS LOCATED ON LANDSCAPE PLANS SHALL BE MAINTAINED AT A MAXIMUM HEIGHT OF 18", OTHERWISE, FOLLOW GUIDELINES SET FORTH IN TABULATION OF QUANTITIES.

19. DESIGN SPEED OF ROADWAY 45 MPH

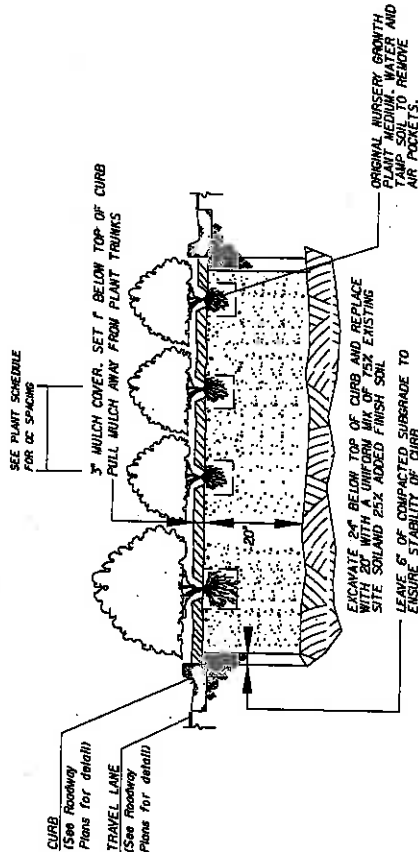
20. MAINTAINING AGENCY CONTACT INFORMATION:
CITY OF CORAL SPRINGS
Louis J. Goldstein,
(954) 345-212

CITY OF COCONUT CREEK
Tom Stanton
(954) 956-4663

PAY ITEM NOTES:

180-1-1 CLEARING AND GRUBBING
THIS PAY ITEM SHALL INCLUDE THE COST OF THE APPLICATION OF BOTH POST AND PRE EMERGENT HERBICIDE IN ALL AREAS SCHEDULED TO RECEIVE PLANTING/GRUBBING AS WELL AS ANY OTHER AREAS LABELED TO APPLY HERBICIDES. REMOVING ALL INVASIVE VINES, INCLUDING BUT NOT LIMITED TO VIRGINIA CREEPER AND ALL VEGETATION LABELED TO REMOVE. PREVENTING THE DISCHARGE OF ANY FOREIGN MATERIAL INTO ANY WATER BODIES IN THE PROJECT.

580-1-1, 580-2 SMALL/LARGE PLANTS
THESE PAY ITEMS SHALL INCLUDE THE COST OF EXCAVATION, BACKFILL, DISPOSAL OF EXCESS MATERIAL, TOPSOIL PREPARATION, ESTABLISHMENT, STAKING AND GIVING SITE CLEAN UP. MAINING AND ANY OTHER NECESSARY MATERIALS, LABOR AND EQUIPMENT FOR COMPLETE INSTALLATION PER PLANS. ANY OTHER REQUIREMENTS NECESSARY FOR FINAL ACCEPTANCE SHALL BE CONSIDERED INCIDENTAL TO THE WORK BEING PERFORMED. THE COST OF GEO-TEXTILE WEED FABRIC, MULCH AND FERTILIZER, WATER AND ITS APPLICATION WILL BE INCLUDED IN THE PAY ITEMS FOR SMALL AND LARGE PLANTS.



A.T.S.

MEDIAN PLANTING EXCAVATION DETAIL

LAND DESIGN SOUTH
CERTIFICATE OF AUTHORIZATION NO. 000205
ROBERT BERTZ LARSEN
P.E. 04191481

DATE	DESCRIPTION	REVISIONS	DATE	DESCRIPTION

ROAD NO.	7	COUNTY	BROWARD	FINANCIAL PROJECT ID	421662-1-52-01
----------	---	--------	---------	----------------------	----------------

STATE OF FLORIDA	DEPARTMENT OF TRANSPORTATION
GENERAL NOTES	
SHEET NO.	LD-6

APR 7 2009

NOTICE: THE OFFICIAL RECORD OF THIS SHEET IS THE ELECTRONIC FILE SIGNED AND SEALED UNDER RULE 610-10.1, F.A.C.

4/7/2009 10:24 PM

4/7/2009

4/7/2009

4/7/2009

4/7/2009

4/7/2009

4/7/2009

4/7/2009

4/7/2009

APR 27 2019


Tree #	Botanical Name	Common Name	Native?	DBH(In)/CT(In)	Action	Notes	Location
1	Delonix regia	Poinciana	N	2.5"	Preserve		In Median
2	Delonix regia	Poinciana	N	2.5"	Preserve		In Median
3	Delonix regia	Poinciana	N	2.5"	Preserve		In Median
4	Delonix regia	Poinciana	N	2.5"	Preserve		In Median
5	Delonix regia	Poinciana	N	2.5"	Preserve		In Median
6	Delonix regia	Poinciana	N	2.5"	Preserve		In Median
7	Delonix regia	Poinciana	N	2.5"	Preserve		In Median
8	Roystonea elata	Royal Palm	Y	12'	Preserve		In Median
9	Roystonea elata	Royal Palm	Y	12'	Preserve		In Median
10	Roystonea elata	Royal Palm	Y	12'	Preserve		In Median
11	Roystonea elata	Royal Palm	Y	11'	Preserve		In Median
12	Roystonea elata	Royal Palm	Y	10'	Preserve		In Median
13	Roystonea elata	Royal Palm	Y	10'	Preserve		In Median
14	Roystonea elata	Royal Palm	Y	10'	Preserve		In Median
15	Roystonea elata	Royal Palm	Y	12'	Preserve		In Median
16	Roystonea elata	Royal Palm	Y	10'	Preserve		In Median
17	Roystonea elata	Royal Palm	Y	10'	Preserve		In Median
18	Roystonea elata	Royal Palm	Y	12'	Preserve		In Median
19	Cordia sebestena	Geiger	Y	1.5"	Preserve		In Median
20	Cordia sebestena	Geiger	Y	1.5"	Preserve		In Median
21	Cordia sebestena	Geiger	Y	1.5"	Preserve		In Median
22	Cordia sebestena	Geiger	Y	1.5"	Preserve		In Median
23	Cordia sebestena	Geiger	Y	1.5"	Preserve		In Median
24	Quercus virginiana	Live Oak	Y	8"	Preserve		In Median
25	Quercus virginiana	Live Oak	Y	6"	Preserve		In Median
26	Quercus virginiana	Live Oak	Y	7"	Preserve		In Median
27	Quercus virginiana	Live Oak	Y	8"	Preserve		In Median
28	Quercus virginiana	Live Oak	Y	8"	Preserve		In Median
29	Quercus virginiana	Live Oak	Y	8"	Preserve		In Median
30	Quercus virginiana	Live Oak	Y	5"	Preserve		In Median
31	Quercus virginiana	Live Oak	Y	8"	Preserve		In Median
32	Quercus virginiana	Live Oak	Y	6"	Preserve		In Median
33	Quercus virginiana	Live Oak	Y	5"	Preserve		In Median
34	Quercus virginiana	Live Oak	Y	7"	Preserve		In Median
35	Quercus virginiana	Live Oak	Y	5"	Preserve		In Median
36	Quercus virginiana	Live Oak	Y	8"	Preserve		In Median
37	Sabal palmetto	Sabal Palm	Y	10'	Preserve		In Median
38	Sabal palmetto	Sabal Palm	Y	10'	Preserve		In Median
39	Sabal palmetto	Sabal Palm	Y	11'	Preserve		In Median
40	Sabal palmetto	Sabal Palm	Y	9'	Preserve		In Median
41	Sabal palmetto	Sabal Palm	Y	10'	Preserve		In Median
42	Sabal palmetto	Sabal Palm	Y	10'	Preserve		In Median
43	Sabal palmetto	Sabal Palm	Y	11'	Preserve		In Median
44	Sabal palmetto	Sabal Palm	Y	9'	Preserve		In Median
45	Quercus virginiana	Live Oak	Y	7"	Preserve		In Median
46	Quercus virginiana	Live Oak	Y	8"	Preserve		In Median
47	Quercus virginiana	Live Oak	Y	10"	Preserve	Scar	In Median
48	Quercus virginiana	Live Oak	Y	7"	Preserve	Scar	In Median
49	Quercus virginiana	Live Oak	Y	8"	Preserve		In Median
50	Quercus virginiana	Live Oak	Y	11"	Preserve		In Median

REVISIONS	DATE	DESCRIPTION



ON COMMERCIAL SITE
 DESIGN AND
 CONSTRUCTION
 MANAGEMENT LABORATORY
 11000 W. UNIVERSITY BLVD
 SUITE 100
 FT. PINEBLAKE, FL 34502
 (904) 881-1111
 www.landsouth.com


STATE OF FLORIDA DEPARTMENT OF TRANSPORTATION	ROAD NO. 7	COUNTY BROWARD	FINANCIAL PROJECT ID 421662-1-52-01
--	------------	----------------	-------------------------------------

EXISTING CONDITIONS CHART

51	Quercus virginiana	Live Oak	Y	7"	Preserve	In Median
52	Quercus virginiana	Live Oak	Y	8"	Preserve	In Median
53	Quercus virginiana	Live Oak	Y	5"	Preserve	In Median
54	Quercus virginiana	Live Oak	Y	8"	Preserve	In Median
55	Quercus virginiana	Live Oak	Y	7"	Preserve	In Median
56	Tabebuia heterophylla	Pink Tabebuia	N	4"	Preserve	Roadway Verge
57	Tabebuia heterophylla	Pink Tabebuia	N	4"	Preserve	Roadway Verge
58	Tabebuia heterophylla	Pink Tabebuia	N	7"	Preserve	Roadway Verge
59	Tabebuia heterophylla	Pink Tabebuia	N	4"	Preserve	Roadway Verge
60	Tabebuia heterophylla	Pink Tabebuia	N	8"	Preserve	Roadway Verge
61	Tabebuia heterophylla	Pink Tabebuia	N	4"	Preserve	Roadway Verge
62	Tabebuia heterophylla	Pink Tabebuia	N	7"	Preserve	Roadway Verge
63	Tabebuia heterophylla	Pink Tabebuia	N	5"	Preserve	Roadway Verge
64	Tabebuia heterophylla	Pink Tabebuia	N	7"	Preserve	Roadway Verge
65	Tabebuia heterophylla	Pink Tabebuia	N	5"	Preserve	Roadway Verge
66	Tabebuia heterophylla	Pink Tabebuia	N	2.5"	Preserve	Roadway Verge
67	Tabebuia heterophylla	Pink Tabebuia	N	5"	Remove	Roadway Verge
68	Tabebuia heterophylla	Pink Tabebuia	N	4"	Remove	Roadway Verge
69	Quercus virginiana	Live Oak	Y	8"	Preserve	Severely Damaged Tree
70	Quercus virginiana	Live Oak	Y	5"	Preserve	Scar
71	Quercus virginiana	Live Oak	Y	7"	Preserve	In Median
72	Sabal palmetto	Sabal Palm	Y	12'	Preserve	In Median
73	Sabal palmetto	Sabal Palm	Y	13'	Preserve	In Median
74	Sabal palmetto	Sabal Palm	Y	10'	Preserve	In Median
75	Sabal palmetto	Sabal Palm	Y	12'	Preserve	In Median
76	Sabal palmetto	Sabal Palm	Y	14'	Preserve	In Median
77	Sabal palmetto	Sabal Palm	Y	10'	Preserve	In Median
78	Quercus virginiana	Live Oak	Y	8"	Preserve	In Median
79	Quercus virginiana	Live Oak	Y	6"	Preserve	In Median
80	Quercus virginiana	Live Oak	Y	7"	Preserve	In Median
81	Quercus virginiana	Live Oak	Y	5"	Remove/Relocate	In Median
82	Quercus virginiana	Live Oak	Y	6"	Remove/Relocate	In Median
83	Sabal palmetto	Sabal Palm	Y	11'	Remove/Relocate	In Median
84	Sabal palmetto	Sabal Palm	Y	11'	Remove/Relocate	In Median
85	Sabal palmetto	Sabal Palm	Y	14'	Remove/Relocate	In Median
86	Sabal palmetto	Sabal Palm	Y	12'	Remove/Relocate	In Median
87	Sabal palmetto	Sabal Palm	Y	11'	Remove/Relocate	In Median
88	Sabal palmetto	Sabal Palm	Y	14'	Remove/Relocate	In Median
89	Tabebuia heterophylla	Pink Tabebuia	N	8"	Preserve	Roadway Verge
90	Quercus virginiana	Live Oak	Y	6"	Relocate / Remove	TAPER
91	Quercus virginiana	Live Oak	Y	6"	Relocate / Remove	TAPER
92	Tabebuia heterophylla	Pink Tabebuia	N	4"	Preserve	In Median
93	Tabebuia heterophylla	Pink Tabebuia	N	4"	Preserve	Roadway Verge
94	Tabebuia heterophylla	Pink Tabebuia	N	5"	Preserve	Roadway Verge
95	Tabebuia heterophylla	Pink Tabebuia	N	5"	Preserve	Roadway Verge
96	Tabebuia heterophylla	Pink Tabebuia	N	5"	Preserve	Roadway Verge
97	Quercus virginiana	Live Oak	Y	5"	Relocate / Remove	Roadway Verge
98	Quercus virginiana	Live Oak	Y	7"	Relocate / Remove	In Median
99	Sabal palmetto	Sabal Palm	Y	18"	Relocate / Remove	In Median
100	Sabal palmetto	Sabal Palm	Y	18"	Relocate / Remove	In Median

APR 7 2009

NOTICE THE OFFICIAL RECORD IS THE ELECTRONIC FILE SHEET AND SEALED UNDER RULE 600-10.1, F.A.C.

DATE	REVISIONS	DESCRIPTION
 LAND DESIGN SOUTH CERTIFICATE OF AUTHORIZATION NO. 000203		
STATE OF FLORIDA DEPARTMENT OF TRANSPORTATION FINANCIAL PROJECT ID: 421662-1-52-01		
ROAD NO.	COUNTY	PROJECT ID
7	BROWARD	421662-1-52-01
EXISTING CONDITIONS CHART		
SHEET NO.		LD-8

4/17/2009 10:53:37 AM

Mr. N. 2008

NO.	DESCRIPTION	DATE	REVISIONS	DATE	DESCRIPTION	Y	18"	Relocate / Remove	In Median
101	Sabal palmetto				Sabal Palm	Y	18"	Relocate / Remove	In Median
102	Sabal palmetto				Sabal Palm	Y	18"	Relocate / Remove	In Median
103	Sabal palmetto				Sabal Palm	Y	18"	Relocate / Remove	In Median
104	Sabal palmetto				Sabal Palm	Y	18"	Relocate / Remove	In Median
105	Sabal palmetto				Sabal Palm	Y	18"	Relocate / Remove	In Median
106	Sabal palmetto				Sabal Palm	Y	18"	Relocate / Remove	In Median
107	Quercus virginiana				Live Oak	Y	7"	Relocate / Remove	In Median
108	Quercus virginiana				Live Oak	Y	7"	Relocate / Remove	In Median
109	Tabebuia heterophylla				Pink Tabebuia	N	8"	Preserve	Narrow Median
110	Tabebuia heterophylla				Pink Tabebuia	N	8"	Preserve	Roadway Verge
111	Tabebuia heterophylla				Pink Tabebuia	N	7"	Preserve	Roadway Verge
112	Tabebuia heterophylla				Pink Tabebuia	N	7"	Preserve	Roadway Verge
113	Tabebuia heterophylla				Pink Tabebuia	N	6"	Preserve	Roadway Verge
114	Quercus virginiana				Live Oak	Y	6"	Relocate / Remove	Roadway Verge
115	Quercus virginiana				Live Oak	Y	9"	Preserve	Poor Canopy Structure
116	Quercus virginiana				Live Oak	Y	8"	Preserve	In Median
117	Quercus virginiana				Live Oak	Y	8"	Preserve	In Median
118	Sabal palmetto				Sabal Palm	Y	18'-20'	Preserve	In Median
119	Sabal palmetto				Sabal Palm	Y	18'-20'	Preserve	In Median
120	Sabal palmetto				Sabal Palm	Y	18'-20'	Preserve	In Median
121	Sabal palmetto				Sabal Palm	Y	18'-20'	Preserve	In Median
122	Sabal palmetto				Sabal Palm	Y	18'-20'	Preserve	In Median
123	Sabal palmetto				Sabal Palm	Y	18'-20'	Preserve	In Median
124	Sabal palmetto				Sabal Palm	Y	18'-20'	Preserve	In Median
125	Sabal palmetto				Sabal Palm	Y	18'-20'	Preserve	In Median
126	Quercus virginiana				Live Oak	Y	6"	Preserve	In Median
127	Quercus virginiana				Live Oak	Y	5"	Preserve	In Median
128	Quercus virginiana				Live Oak	Y	5"	Preserve	In Median
129	Quercus virginiana				Live Oak	Y	5"	Preserve	In Median
130	Quercus virginiana				Live Oak	Y	5"	Preserve	In Median
131	Quercus virginiana				Live Oak	Y	5"	Preserve	In Median
132	Sabal palmetto				Sabal Palm	Y	12'-18'	Preserve	In Median
133	Sabal palmetto				Sabal Palm	Y	12'-18'	Preserve	In Median
134	Sabal palmetto				Sabal Palm	Y	12'-18'	Preserve	In Median
135	Sabal palmetto				Sabal Palm	Y	12'-18'	Preserve	In Median
136	Sabal palmetto				Sabal Palm	Y	12'-18'	Preserve	In Median
137	Sabal palmetto				Sabal Palm	Y	12'-18'	Preserve	In Median
138	Sabal palmetto				Sabal Palm	Y	12'-18'	Preserve	In Median
139	Sabal palmetto				Sabal Palm	Y	12'-18'	Preserve	In Median
140	Sabal palmetto				Sabal Palm	Y	12'-18'	Preserve	In Median
141	Sabal palmetto				Sabal Palm	Y	12'-18'	Preserve	In Median
142	Sabal palmetto				Sabal Palm	Y	12'-18'	Preserve	In Median
143	Sabal palmetto				Sabal Palm	Y	12'-18'	Preserve	In Median
144	Sabal palmetto				Sabal Palm	Y	12'-18'	Preserve	In Median
145	Sabal palmetto				Sabal Palm	Y	12'-18'	Preserve	In Median
146	Quercus virginiana				Live Oak	Y	4"	Preserve	In Median
147	Quercus virginiana				Live Oak	Y	5"	Preserve	In Median
148	Quercus virginiana				Live Oak	Y	5"	Preserve	In Median
149	Quercus virginiana				Live Oak	Y	5"	Preserve	In Median
150	Quercus virginiana				Live Oak	Y	5"	Preserve	In Median

DATE: _____

REVISIONS: _____

DESCRIPTION: _____

STATE OF FLORIDA
DEPARTMENT OF TRANSPORTATION
ROAD NO. 7
COUNTY: BROWARD
FINANCIAL PROJECT ID: 421652-1-52-01

LAND DESIGN SOUTH
301 CALDWELL BLVD
SUITE 500
PENSACOLA, FL 32501
ROBERTO J. LAURETT
CERTIFICATE OF AUTHORIZATION NO. 000206

EXISTING CONDITIONS CHART

SHEET NO. LD-9

44770008 1/28/08 PW

NO.	DESCRIPTION	DATE	REVISIONS	DATE	DESCRIPTION	Y	1"	Preserve	Gone	In Median
151	Quercus virginiana				Live Oak	Y	1"	Preserve		In Median
152	Quercus virginiana				Live Oak	Y	6"	Preserve		In Median
153	Quercus virginiana				Live Oak	Y	6"	Preserve		In Median
154	Quercus virginiana				Live Oak	Y	4"	Preserve		In Median
155	Quercus virginiana				Live Oak	Y	5"	Preserve		In Median
156	Quercus virginiana				Live Oak	Y	4"	Preserve		In Median
157	Sabal palmetto				Sabal Palm	Y	11'	Preserve		In Median
158	Sabal palmetto				Sabal Palm	Y	12'	Preserve		In Median
159	Sabal palmetto				Sabal Palm	Y	14'	Preserve		In Median
160	Sabal palmetto				Sabal Palm	Y	12'	Preserve		In Median
161	Sabal palmetto				Sabal Palm	Y	8'	Preserve		In Median
162	Sabal palmetto				Sabal Palm	Y	12'	Preserve		In Median
163	Sabal palmetto				Sabal Palm	Y	11'	Preserve		In Median
164	Sabal palmetto				Sabal Palm	Y	12'	Preserve		In Median
165	Sabal palmetto				Sabal Palm	Y	12'	Preserve		In Median
166	Sabal palmetto				Sabal Palm	Y	12'	Preserve		In Median
167	Sabal palmetto				Sabal Palm	Y	12'	Preserve		In Median
168	Sabal palmetto				Sabal Palm	Y	12'	Preserve		In Median
169	Sabal palmetto				Sabal Palm	Y	8'	Preserve		In Median
170	Sabal palmetto				Sabal Palm	Y	12'	Preserve		In Median
171	Quercus virginiana				Live Oak	Y	4"	Preserve	One Sided Canopy	In Median
172	Quercus virginiana				Live Oak	Y	5"	Preserve		In Median
173	Quercus virginiana				Live Oak	Y	6"	Preserve		In Median
174	Quercus virginiana				Live Oak	Y	6"	Preserve		In Median
175	Quercus virginiana				Live Oak	Y	5"	Preserve		In Median
176	Quercus virginiana				Live Oak	Y	6"	Preserve		In Median
177	Quercus virginiana				Live Oak	Y	4"	Preserve		In Median
178	Sabal palmetto				Sabal Palm	Y	10'	Preserve		In Median
179	Sabal palmetto				Sabal Palm	Y	20'	Preserve		In Median
180	Sabal palmetto				Sabal Palm	Y	18'	Preserve		In Median
181	Sabal palmetto				Sabal Palm	Y	12'	Preserve		In Median
182	Sabal palmetto				Sabal Palm	Y	10'	Preserve		In Median
183	Quercus virginiana				Live Oak	Y	6"	Preserve		In Median
184	Quercus virginiana				Live Oak	Y	6"	Preserve		In Median
185	Quercus virginiana				Live Oak	Y	8"	Preserve		In Median
186	Quercus virginiana				Live Oak	Y	4"	Preserve		In Median
187	Quercus virginiana				Live Oak	Y	5"	Preserve		In Median
188	Quercus virginiana				Live Oak	Y	4"	Preserve		In Median
189	Quercus virginiana				Live Oak	Y	6"	Preserve		In Median
190	Sabal palmetto				Sabal Palm	Y	16'	Preserve		In Median
191	Sabal palmetto				Sabal Palm	Y	11'	Preserve		In Median
192	Sabal palmetto				Sabal Palm	Y	12'	Preserve		In Median
193	Sabal palmetto				Sabal Palm	Y	9'	Preserve		In Median
194	Sabal palmetto				Sabal Palm	Y	12'	Preserve		In Median
195	Sabal palmetto				Sabal Palm	Y	7'	Preserve		In Median
196	Sabal palmetto				Sabal Palm	Y	12'	Preserve		In Median
197	Sabal palmetto				Sabal Palm	Y	12'	Preserve		In Median
198	Sabal palmetto				Sabal Palm	Y	12'	Preserve		In Median
199	Sabal palmetto				Sabal Palm	Y	8'	Preserve		In Median
200	Sabal palmetto				Sabal Palm	Y	12'	Preserve		In Median

APR 7 2009

NOTICE: THE OFFICIAL RECORD OF THIS SHEET IS THE ELECTRONIC FILE SIGNED AND SEALED UNDER RULE 60D-11.04, F.A.C.

DATE	DESCRIPTION	REVISIONS	DATE	DESCRIPTION
LAND DESIGN SOUTH CERTIFICATE OF AUTHORIZATION NO. 000206		HAS COURSEWORK FOR STATE OF FLORIDA WEST PALM BEACH, FLORIDA AND (R/S)		PRESENTED LINES PER AUTHORIZATION NO. 000206
STATE OF FLORIDA DEPARTMENT OF TRANSPORTATION		COUNTY BROWARD	FINANCIAL PROJECT ID 421662-1-52-01	SHEET NO. LD-10
ROAD NO. 7		PROJECT NO. BROWARD		EXISTING CONDITIONS CHART

4/17/2009 10:30:00 AM

NO.	DESCRIPTION	DATE	REVISIONS	DATE	DESCRIPTION	Y	2, 5"	Preserve	In Median
201	Quercus virginiana				Live Oak	Y	2, 5"	Preserve	In Median
202	Quercus virginiana				Live Oak	Y	5"	Preserve	In Median
203	Quercus virginiana				Live Oak	Y	4"	Preserve	In Median
204	Quercus virginiana				Live Oak	Y	5"	Preserve	In Median
205	Quercus virginiana				Live Oak	Y	6"	Preserve	In Median
206	Quercus virginiana				Live Oak	Y	6"	Preserve	In Median
207	Quercus virginiana				Live Oak	Y	7"	Preserve	In Median
208	Quercus virginiana				Live Oak	Y	6"	Preserve	In Median
209	Quercus virginiana				Live Oak	Y	6"	Preserve	In Median
210	Quercus virginiana				Live Oak	Y	10"	Preserve	In Median
211	Quercus virginiana				Live Oak	Y	8"	Preserve	In Median
212	Quercus virginiana				Live Oak	Y	8"	Preserve	In Median
213	Quercus virginiana				Live Oak	Y	8"	Preserve	In Median
214	Quercus virginiana				Live Oak	Y	8"	Preserve	In Median
215	Quercus virginiana				Live Oak	Y	8"	Preserve	In Median
216	Quercus virginiana				Live Oak	Y	8"	Preserve	In Median
217	Sabal palmetto				Live Oak	Y	8"	Preserve	In Median
218	Sabal palmetto				Sabal Palm	Y	12"	Preserve	In Median
219	Sabal palmetto				Sabal Palm	Y	12"	Preserve	In Median
220	Sabal palmetto				Sabal Palm	Y	12"	Preserve	In Median
221	Sabal palmetto				Sabal Palm	Y	12"	Preserve	In Median
222	Sabal palmetto				Sabal Palm	Y	12"	Preserve	In Median
223	Sabal palmetto				Sabal Palm	Y	12"	Preserve	In Median
224	Sabal palmetto				Sabal Palm	Y	12"	Preserve	In Median
225	Sabal palmetto				Sabal Palm	Y	12"	Preserve	In Median
226	Sabal palmetto				Sabal Palm	Y	12"	Preserve	In Median
227	Sabal palmetto				Sabal Palm	Y	12"	Preserve	In Median
228	Sabal palmetto				Sabal Palm	Y	12"	Preserve	In Median
229	Quercus virginiana				Live Oak	Y	6"	Preserve	In Median
230	Quercus virginiana				Live Oak	Y	6"	Preserve	In Median
231	Quercus virginiana				Live Oak	Y	6"	Preserve	In Median
232	Quercus virginiana				Live Oak	Y	6"	Preserve	In Median
233	Quercus virginiana				Live Oak	Y	6"	Preserve	In Median
234	Quercus virginiana				Live Oak	Y	6"	Preserve	In Median
235	Quercus virginiana				Live Oak	Y	6"	Preserve	In Median
236	Quercus virginiana				Live Oak	Y	6"	Preserve	In Median
237	Quercus virginiana				Live Oak	Y	8"	Preserve	In Median
238	Quercus virginiana				Live Oak	Y	9"	Preserve	In Median
239	Quercus virginiana				Live Oak	Y	8"	Preserve	In Median
240	Quercus virginiana				Live Oak	Y	8"	Preserve	In Median
241	Quercus virginiana				Live Oak	Y	6"	Preserve	In Median
242	Quercus virginiana				Live Oak	Y	6"	Preserve	In Median
243	Quercus virginiana				Live Oak	Y	6"	Preserve	In Median
244	Quercus virginiana				Live Oak	Y	6"	Preserve	In Median
245	Quercus virginiana				Live Oak	Y	6"	Preserve	In Median
246	Quercus virginiana				Live Oak	Y	6"	Preserve	In Median
247	Quercus virginiana				Live Oak	Y	10"	Preserve	In Median
248	Quercus virginiana				Live Oak	Y	8"	Preserve	In Median
249	Quercus virginiana				Live Oak	Y	8"	Preserve	In Median
250	Quercus virginiana				Live Oak	Y	8"	Preserve	In Median
251	Quercus virginiana				Live Oak	Y	8"	Preserve	In Median
252	Quercus virginiana				Live Oak	Y	8"	Preserve	In Median
253	Sabal palmetto				Live Oak	Y	8"	Preserve	In Median
254	Sabal palmetto				Sabal Palm	Y	12'-18"	Preserve	In Median
255	Sabal palmetto				Sabal Palm	Y	12'-18"	Preserve	In Median
256	Sabal palmetto				Sabal Palm	Y	12'-18"	Preserve	In Median
257	Sabal palmetto				Sabal Palm	Y	12'-18"	Preserve	In Median
258	Sabal palmetto				Sabal Palm	Y	12'-18"	Preserve	In Median
259	Sabal palmetto				Sabal Palm	Y	12'-18"	Preserve	In Median
260	illex x attenuata 'East Palmetto'				East Palmetto Holly	Y	4"	Preserve	In Median
261	Quercus hemisphaerica				Laurel Oak	Y	2"	Preserve	In Median
262	Quercus hemisphaerica				Laurel Oak	Y	3"	Preserve	In Median
263	Conocarpus erectus var. sericeus				Silver Buttonwood	Y		Relocate / Remove	Codominant Leaders
264	Conocarpus erectus var. sericeus				Silver Buttonwood	Y		Relocate / Remove	Codominant Leaders
265	Conocarpus erectus var. sericeus				Silver Buttonwood	Y		Relocate / Remove	Codominant Leaders
266	Coccoloba diversifolia				Pigeon Plum	Y	5"	Preserve	In Median

APR 17 2008

NOT CEI THE OFFICIAL RECORD OF THIS SHEET IS THE ELECTRONIC FILE SIGNED AND SEALED UNDER RULE 6800-10M, F.A.C.

LAND DESIGN SOUTH
CERTIFICATE OF AUTHORIZATION NO. 000205

RESIDENTIAL LUBBER
04/10/08

WEST PALM BEACH
200

FLORIDA CENTRAL BANK

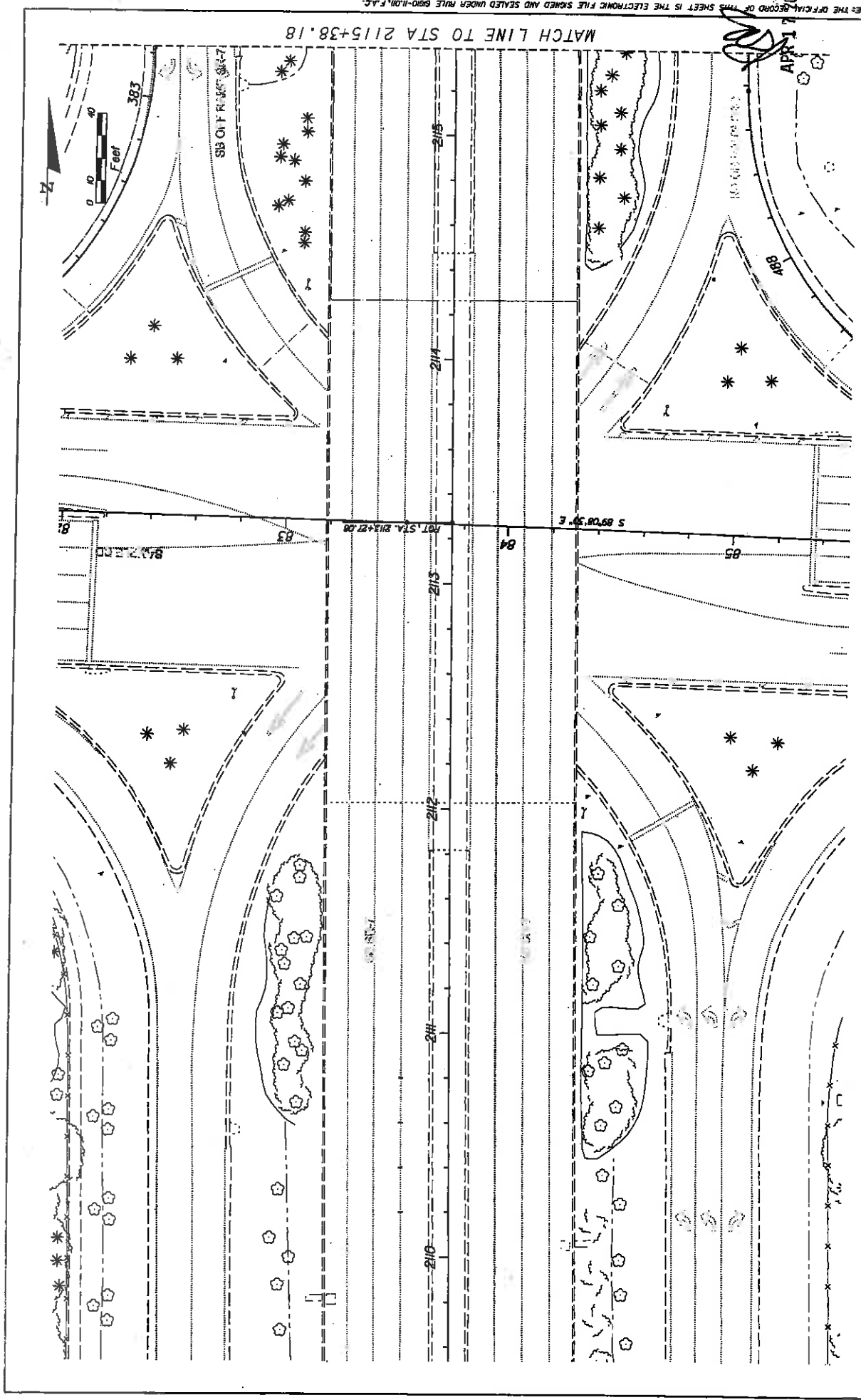
STATES OF FLORIDA
DEPARTMENT OF TRANSPORTATION
FINANCIAL PROJECT ID
421662-1-52-01

ROAD NO. 7
COUNTY BROWARD

EXISTING CONDITIONS CHART

APR 17 2008

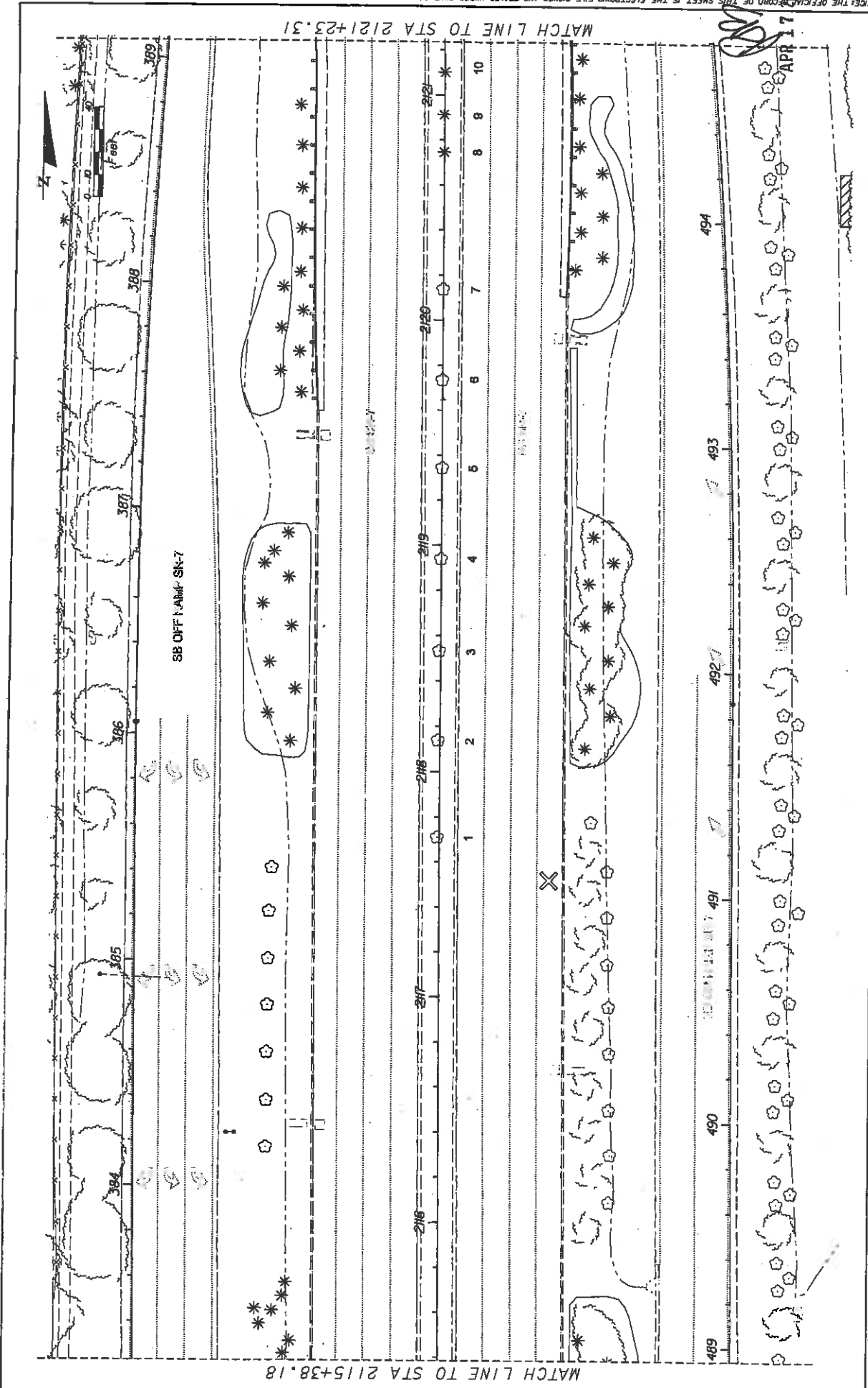
LD-II



NOTES: THE OFFICIAL RECORD OF THIS SHEET IS THE ELECTRONIC FILE SIGNED AND SEALED UNDER RULE 69D-1.001, F.A.C.

REVISIONS		DESCRIPTION	
DATE	DESCRIPTION	DATE	DESCRIPTION

		STATE OF FLORIDA DEPARTMENT OF TRANSPORTATION ROAD NO. 7 COUNTY BROWARD FINANCIAL PROJECT ID 421662-1-52-01
311 CENTREMARK WEST DR SUITE 100 MIAMI, FLORIDA 33156 (305) 444-1400 ROBERT BRIZ LANSBURY CERTIFICATE OF AUTHORIZATION NO: 000005		APR 17 2009 LD-12



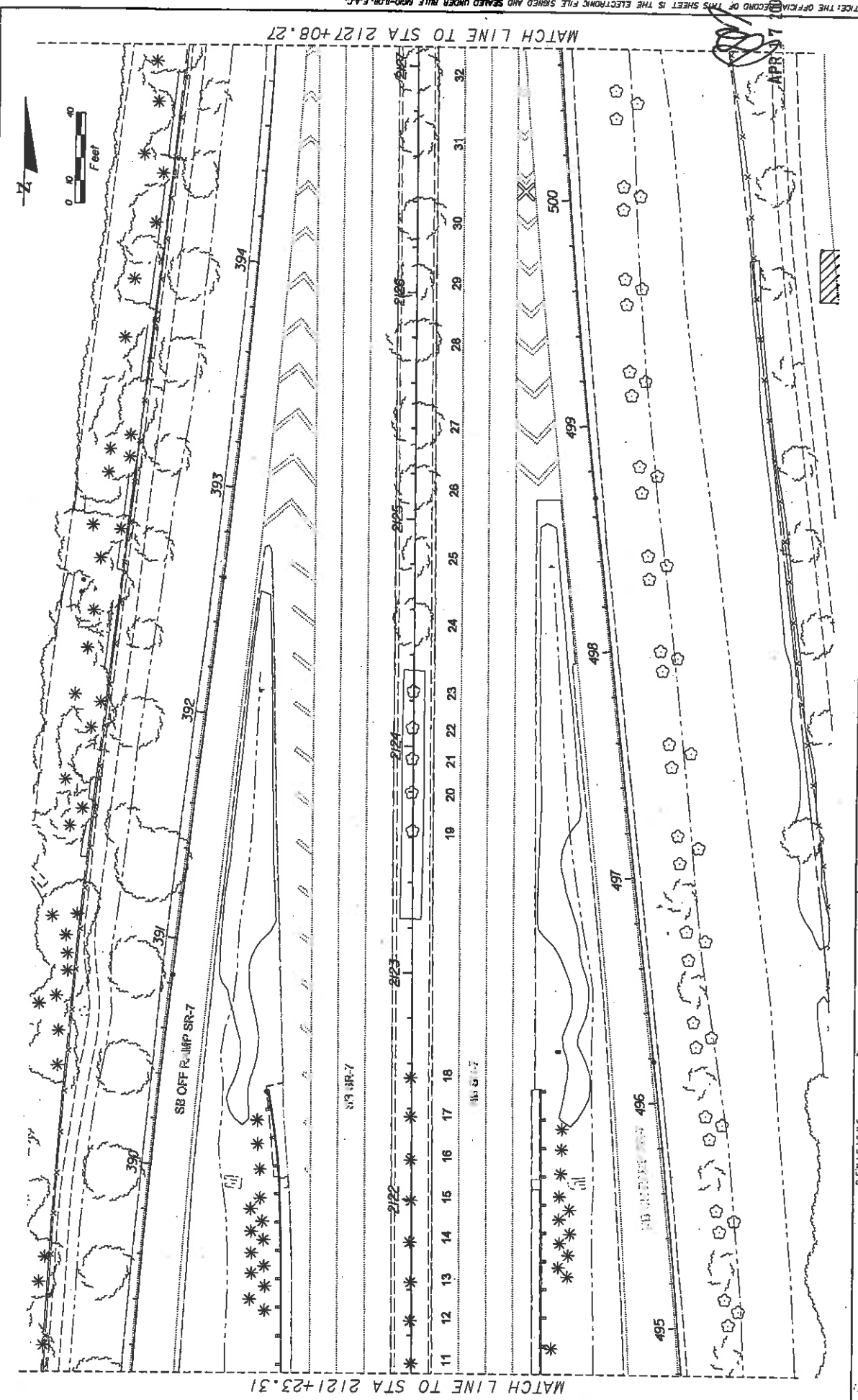
NOTICE: THE OFFICIAL RECORD OF THIS SHEET IS THE ELECTRONIC FILE SIGNED AND SEALED UNDER RULE 69D-1.01, F.A.C.

DATE	REVISIONS	DESCRIPTION

<p>LAND DESIGN SOUTH CERTIFICATE OF AUTHORIZATION NO: 100205</p>		<p>STATE OF FLORIDA DEPARTMENT OF TRANSPORTATION COUNTY: BROWARD ROAD NO: 7 FINANCIAL PROJECT ID: 421662-1-52-01</p>	<p>SHEET NO. LD-13</p>
--	--	--	----------------------------

<p>2010 LICENSE NUMBER: [blank] STATE ID: [blank] REGISTERED: [blank] PROF. RANK: [blank] LICENSE NUMBER: [blank] EXPIRES: [blank]</p>	<p>APR 17 2009</p>
--	--------------------

NOTICE: THE OFFICIAL RECORD OF THIS SHEET IS THE ELECTRONIC FILE SIGNED AND SEALED UNDER RULE 6100-09, F.A.C.



MATCH LINE TO STA 2127+08.27

MATCH LINE TO STA 2121+23.31

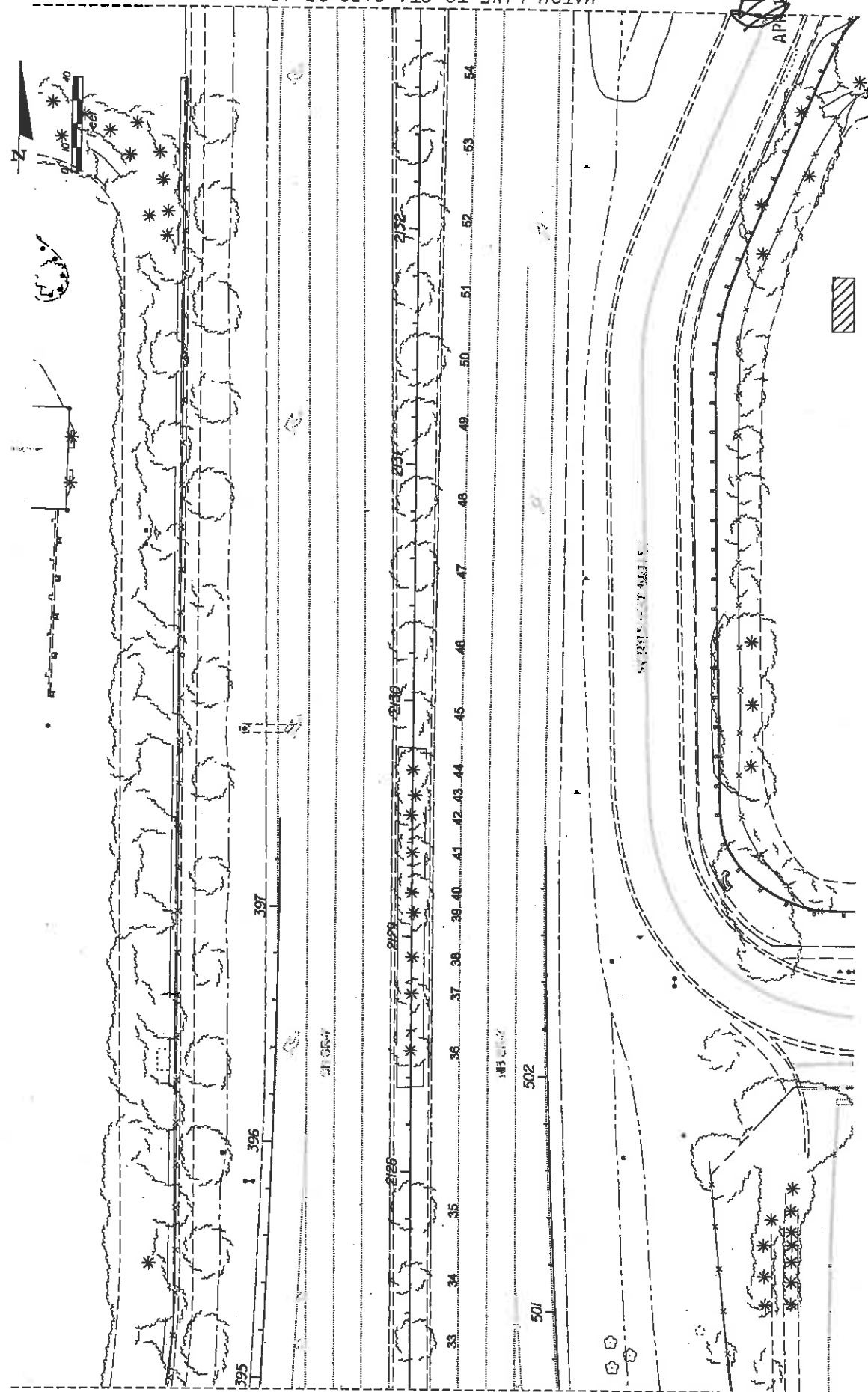
DATE	DESCRIPTION	REVISIONS	DATE

		STATES OF FLORIDA DEPARTMENT OF TRANSPORTATION ROAD NO. 7 COUNTY BROWARD FINANCIAL PROJECT ID 421652-1-52-01	SHEET NO. LD-14
500 CENTENNIAL BLVD SUITE 100 WEST PALM BEACH, FL 33411 (561) 949-1100 WWW.LANDDESIGNFL.COM		CERTIFICATE OF AUTHORIZATION NO. 000265	APR 17 2009 10:53:31 AM 4/17/2009 10:53:31 AM

EXISTING CONDITIONS PLAN

MATCH LINE TO STA 2127+07.70

MATCH LINE TO STA 2132+93.16



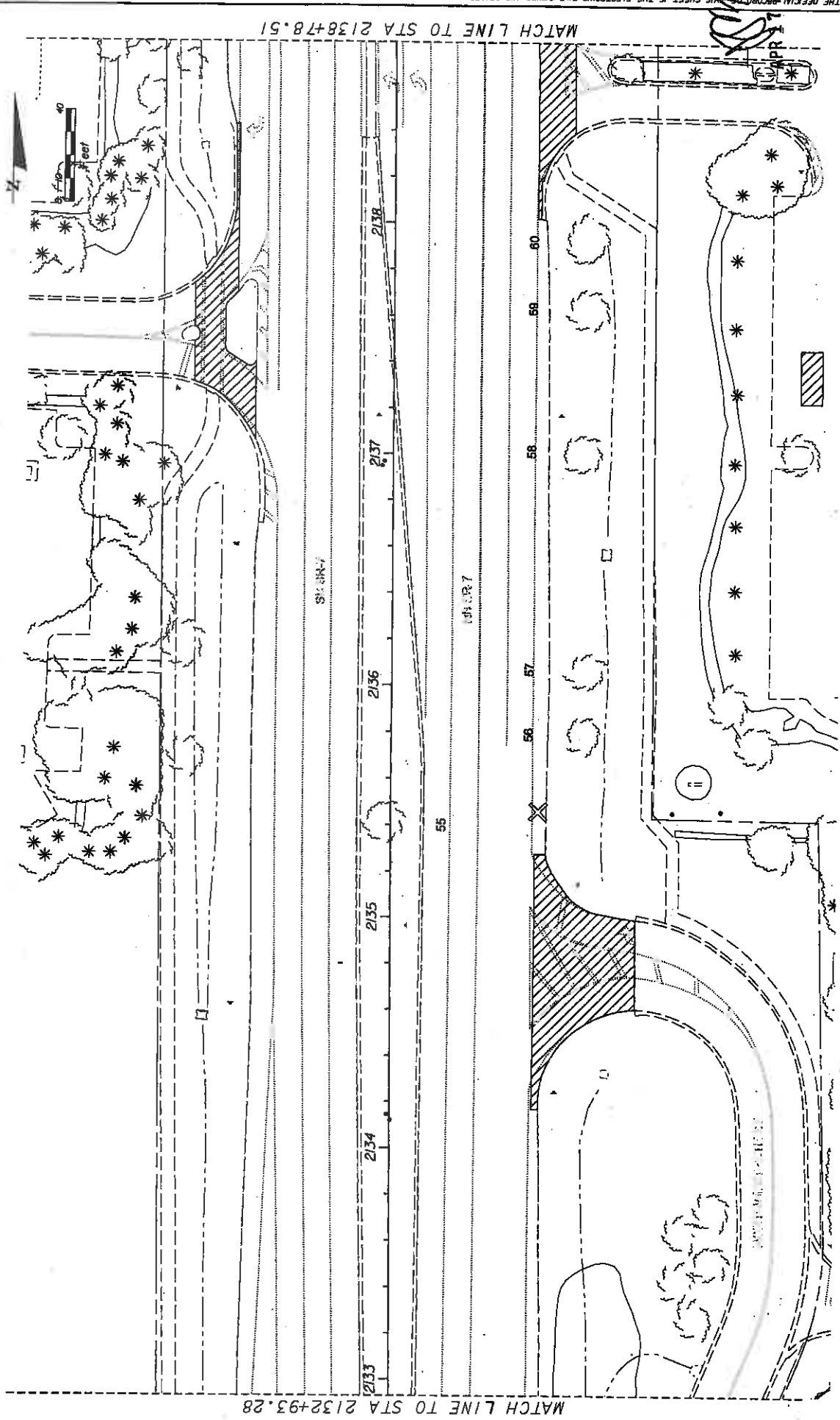
NOTICE: THE OFFICIAL RECORD OF THIS SHEET IS THE ELECTRONIC FILE SIGNED AND SEALED UNDER RULE 6800-40N, F.A.C.

DATE	REVISIONS	DESCRIPTION

		STATE OF FLORIDA DEPARTMENT OF TRANSPORTATION ROAD NO. 7 COUNTY BROWARD FINANCIAL PROJECT ID 421662-1-52-01
LAND DESIGN SOUTH CERTIFICATE OF AUTHORIZATION NO. 000205		ROAD NO. 7 COUNTY BROWARD FINANCIAL PROJECT ID 421662-1-52-01

SHEET NO.	LD-15
-----------	-------

DATE: 04/20/09
 DRAWN BY: [Name]
 CHECKED BY: [Name]
 PROJECT NO. 421662-1-52-01



MATCH LINE TO STA 2132+93.28

MATCH LINE TO STA 2138+78.51

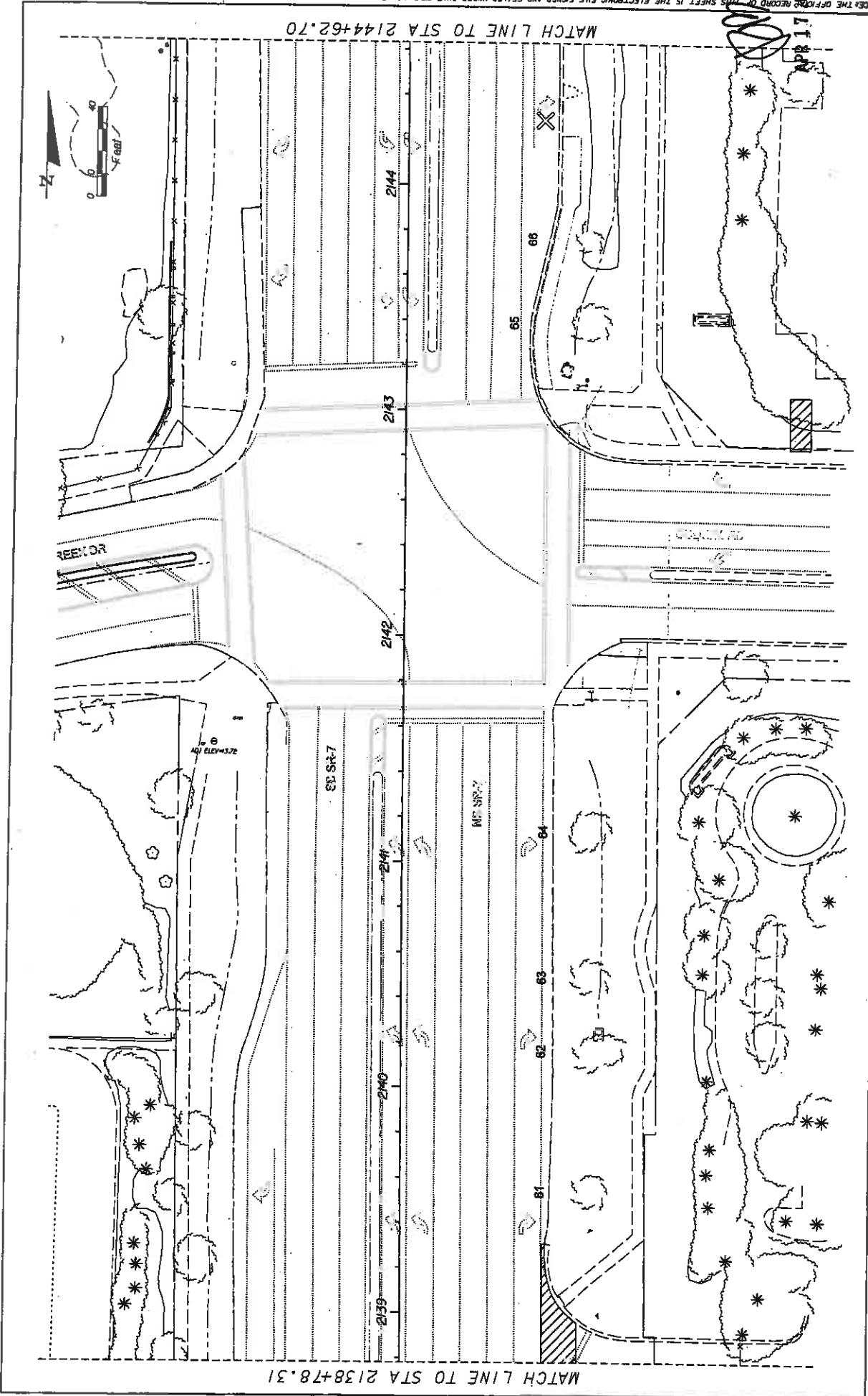
NOTES: THE OFFICIAL RECORD OF THIS SHEET IS THE ELECTRONIC FILE SIGNED AND SEALED UNDER RULE 6800-109, F.A.C.

DATE	REVISIONS	DESCRIPTION

LAND DESIGN SOUTH CERTIFICATE OF AUTHORIZATION NO. 000008		VIA GOVERNMENTAL DATE OF ADOPTION 01/28/2010	
STATES OF FLORIDA DEPARTMENT OF TRANSPORTATION		FINANCIAL PROJECT ID 421662-1-52-01	
ROAD NO.	COUNTY	BROWARD	7
FINANCIAL PROJECT ID 421662-1-52-01		COUNTY BROWARD	

SHEET NO.	LD-16
-----------	-------

4/17/2008 10:52:58 AM
 V:\Projects\11111111\11111111.dwg
 11111111.dwg



NOTICE THE OFFICE RECORD OF THIS SHEET IS THE ELECTRONIC FILE SAVED AND SEALED UNDER RULE 680-109, F.A.C.

DATE	REVISIONS	DESCRIPTION

		STATES OF FLORIDA DEPARTMENT OF TRANSPORTATION
ROAD NO. 7	COUNTY BROWARD	FINANCIAL PROJECT ID 421662-1-52-01
LAND DESIGN SOUTH CERTIFICATE OF AUTHORIZATION NO. 000006		PROJECT NUMBER 421662-1-52-01
DATE OF AUTHORIZATION 08/08/06		PROJECT NAME
DATE OF REVISION		DESCRIPTION

EXISTING CONDITIONS PLAN

SHEET NO. LD-17

DATE: 10/17/2008

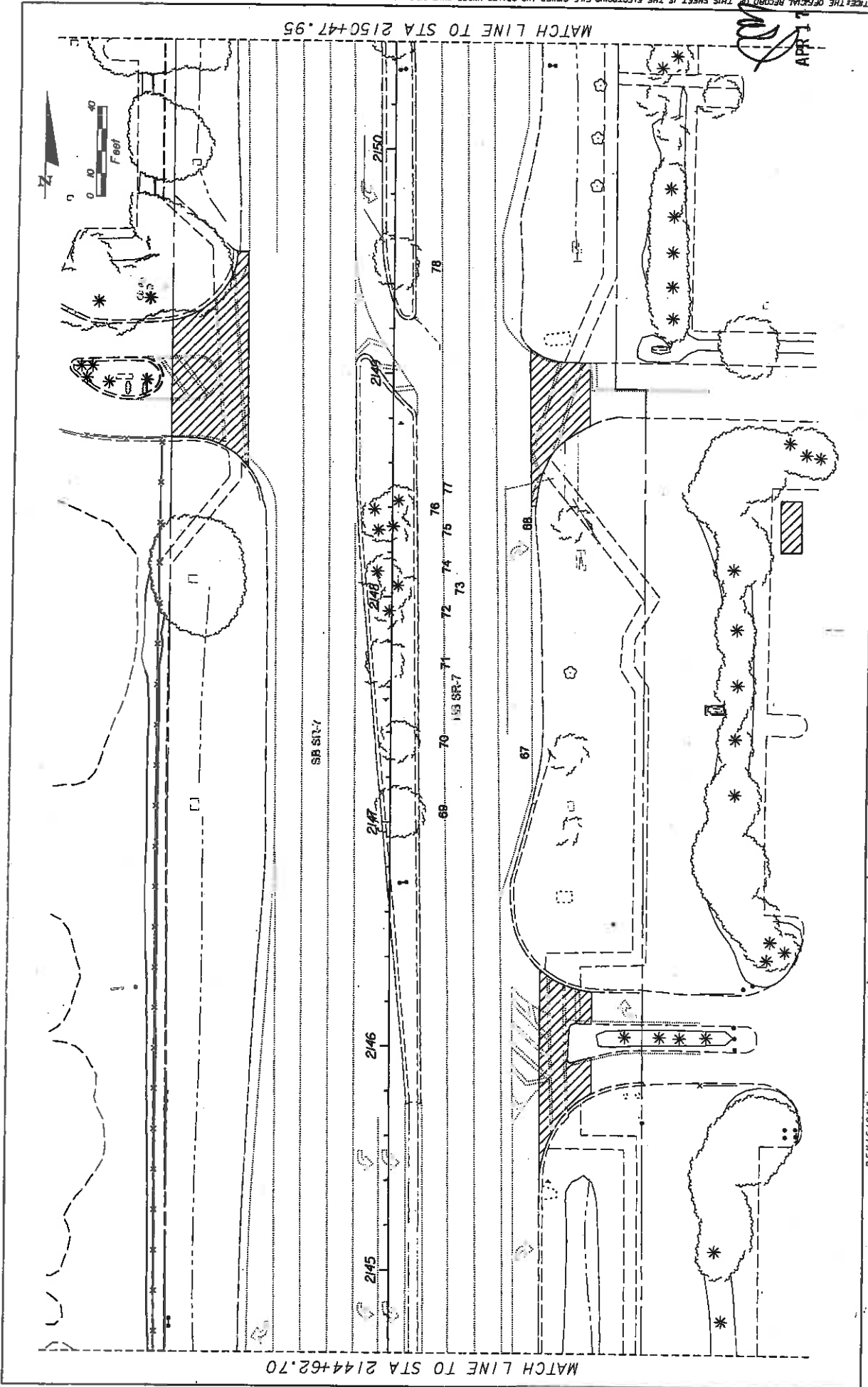
BY: [Signature]

SCALE: 1"=40'

PROJECT: 421662-1-52-01

DATE: APR 17 2008

PROJECT NAME: [Blank]



NOTICE: THE OFFICIAL RECORD OF THIS SHEET IS THE ELECTRONIC FILE SIGNED AND SEALED UNDER RULE 61B0-10.001, F.A.C.

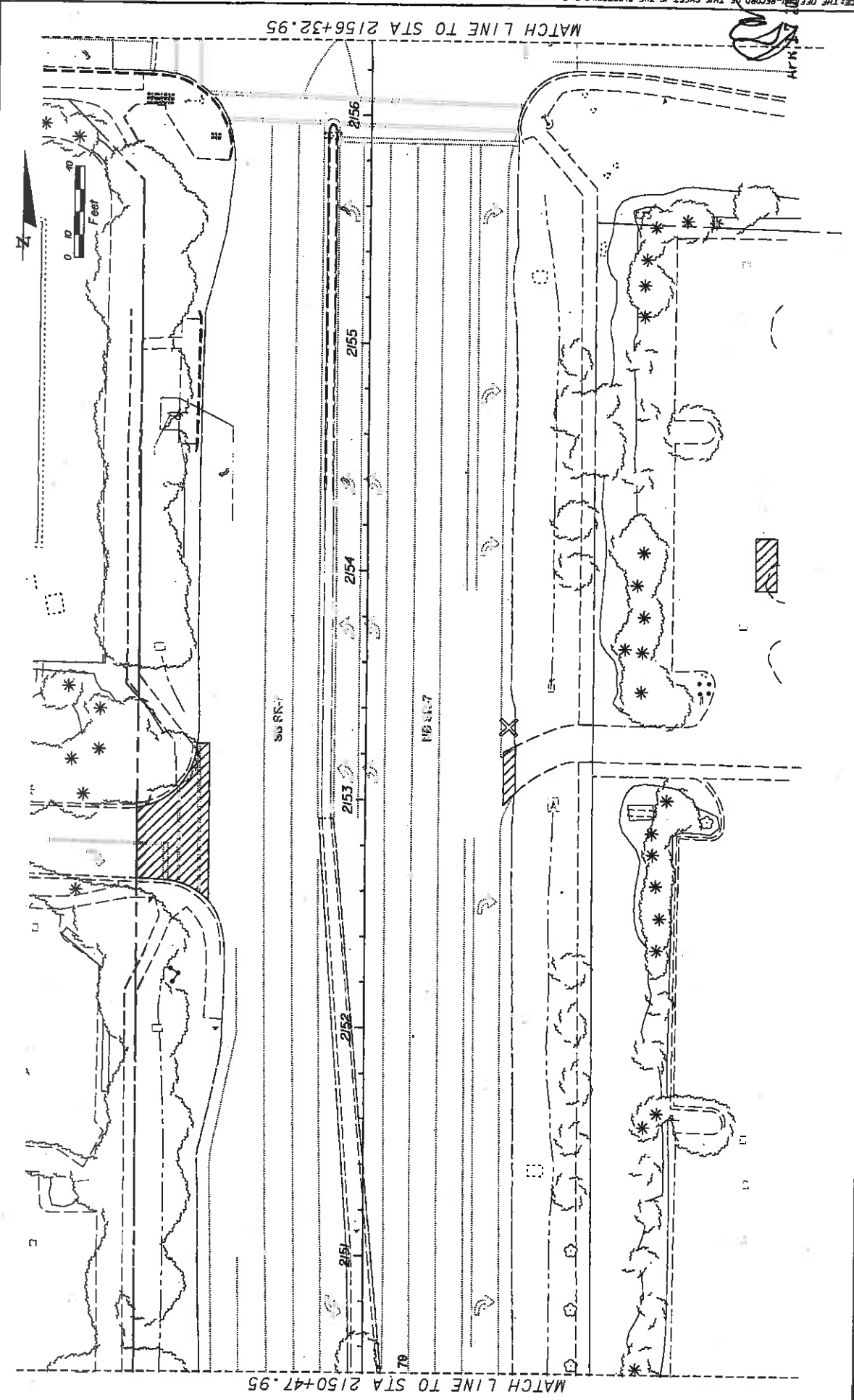
DATE	REVISIONS	DESCRIPTION

<p>LAND DESIGN SOUTH CERTIFICATE OF AUTHORIZATION NO. 000003</p>		<p>STATE OF FLORIDA DEPARTMENT OF TRANSPORTATION</p>
<p>ROAD NO. 7</p>	<p>COUNTY BROWARD</p>	<p>FINANCIAL PROJECT ID 421662-1-52-01</p>

<p>DATE 4/17/2009</p>	<p>TIME 10:00 AM</p>	<p>PROJECT NO. 421662-1-52-01</p>
-----------------------	----------------------	-----------------------------------

<p>SHEET NO. LD-18</p>	<p>EXISTING CONDITIONS PLAN</p>
------------------------	---------------------------------

NOTICE: THE OFFICIAL RECORD OF THIS SHEET IS THE ELECTRONIC FILE SIGNED AND SEALED UNDER RULE 680-10.1, F.A.C.



SHEET NO. LD-19

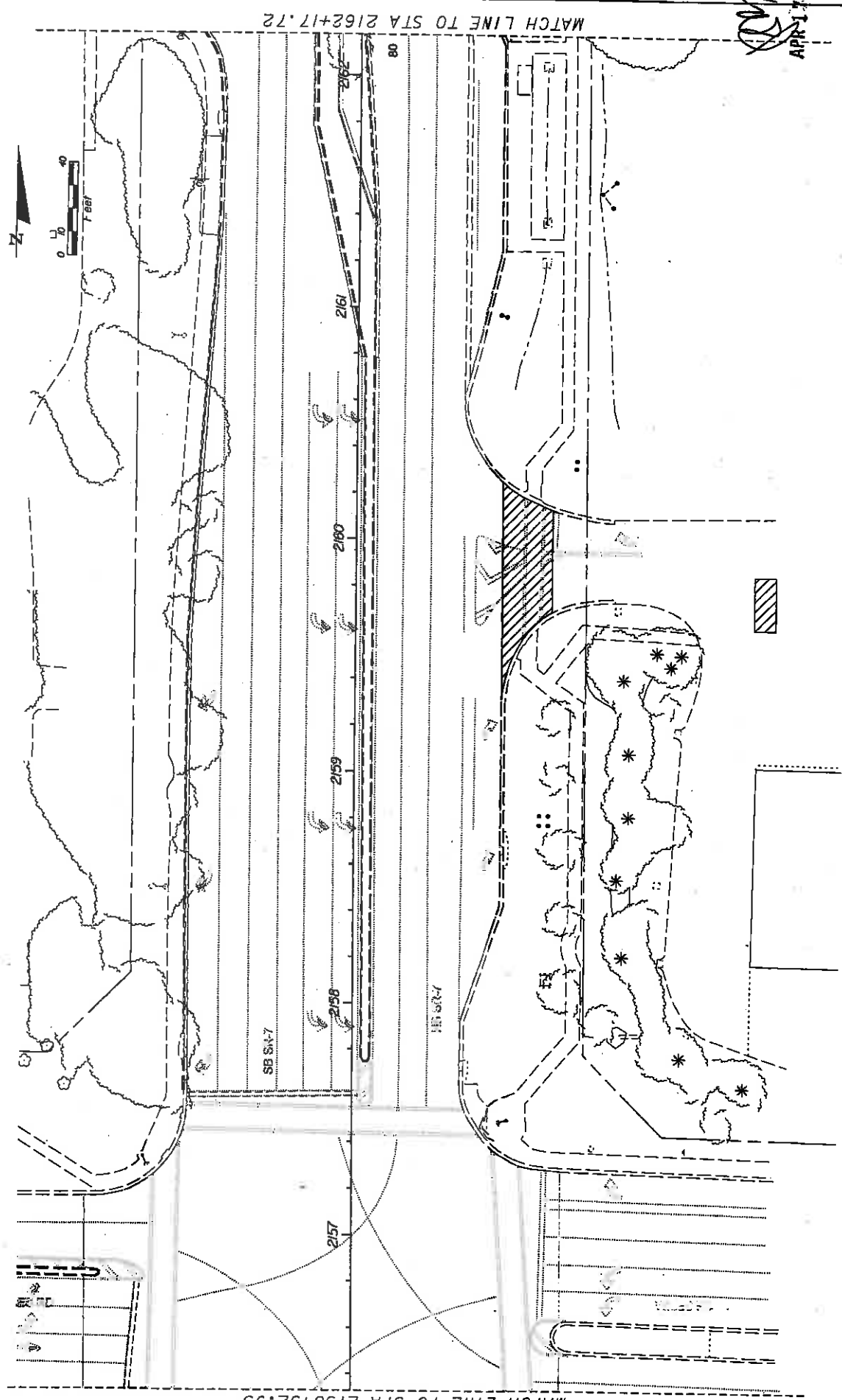
EXISTING CONDITIONS PLAN

STATE OF FLORIDA
DEPARTMENT OF TRANSPORTATION
ROAD NO. 7 COUNTY BROWARD FINANCIAL PROJECT ID 421662-1-52-01

LAND DESIGN SOUTH
CERTIFICATE OF AUTHORIZATION NO. 000006
ROBERT BENZ LANGRISH
REGISTERED PROFESSIONAL LANDSCAPE ARCHITECT

DATE	REVISIONS	DESCRIPTION

4/17/2008 12:12 PM 12/12/08 4/17/2008 12:12 PM



NOTICE: THE OFFICIAL RECORD OF THIS SHEET IS THE ELECTRONIC FILE SIGNED AND SEALED UNDER RULE 680-10.01, F.A.C.

Handwritten initials
 APR 17 2009

DATE	DESCRIPTION	REVISIONS	DATE	DESCRIPTION

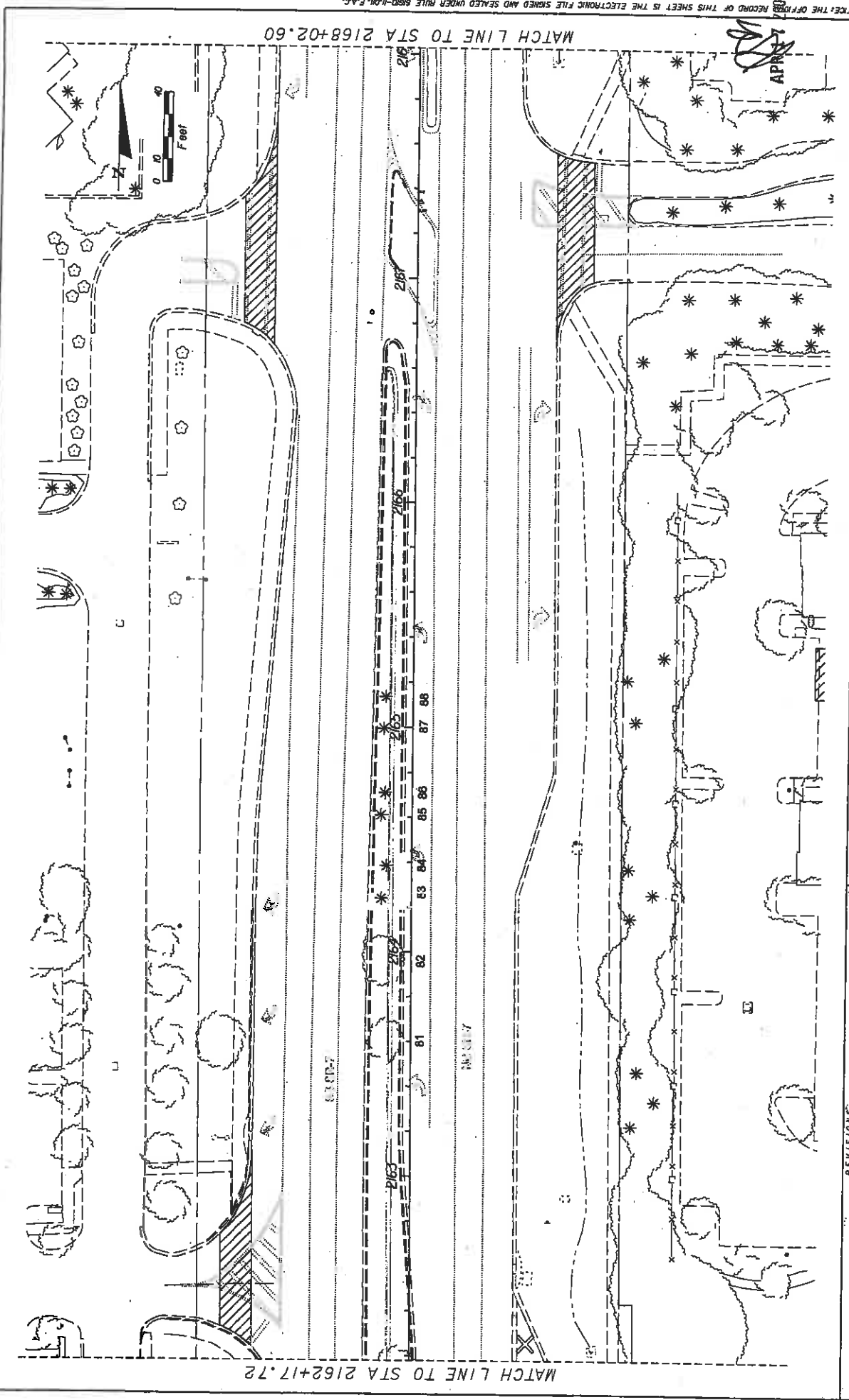
LAND DESIGN SOUTH
 CERTIFICATE OF AUTHORIZATION NO. 000005
 100 CENTREVIEW DR.
 SUITE 100
 FLEMINGHAM
 FL 32041

STATE OF FLORIDA
 DEPARTMENT OF TRANSPORTATION
 ROAD NO. 7
 COUNTY BROWARD
 FINANCIAL PROJECT ID 421662-1-52-01

EXISTING CONDITIONS PLAN

SHEET NO. LD-20

NOTICE: THE OFFICIAL RECORD OF THIS SHEET IS THE ELECTRONIC FILE SIGNED AND SEALED UNDER RULE 68D0-1.001, F.A.C.



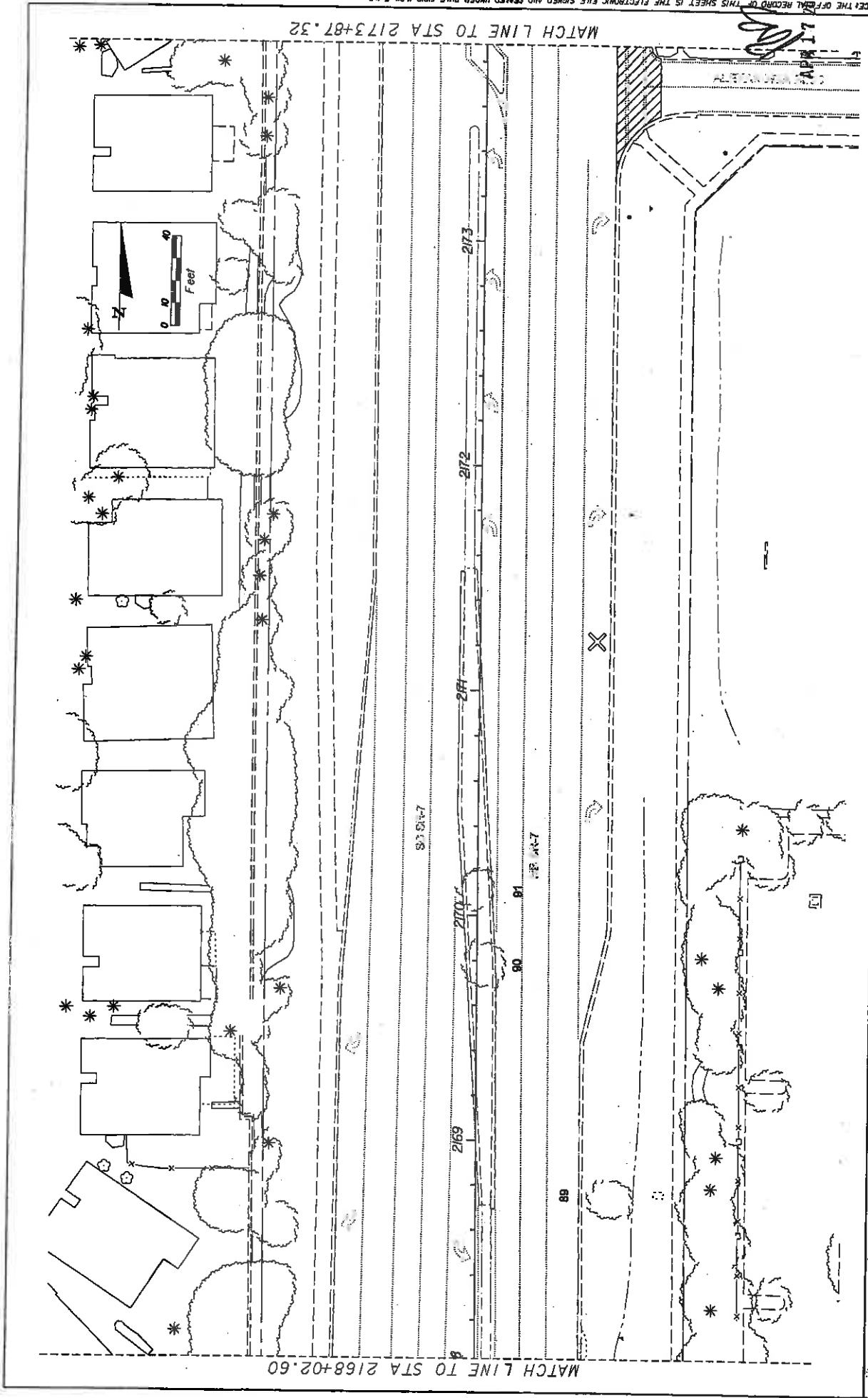
REVISIONS		DESCRIPTION	
DATE	DESCRIPTION	DATE	DESCRIPTION

		IN CERTAIN STATES THIS FIRM IS NOT LICENSED TO PERFORM PROFESSIONAL ENGINEERING OR ARCHITECTURE	
STATES OF FLORIDA DEPARTMENT OF TRANSPORTATION		FINANCIAL PROJECT ID 421662-1-52-01	
ROAD NO.	COUNTY	FINANCIAL PROJECT ID 421662-1-52-01	
7	BROWARD		

SHEET NO.	LD-21
-----------	-------

DATE: 04/27/09
 DRAWN BY: [unreadable]
 CHECKED BY: [unreadable]
 PROJECT: [unreadable]

NOTICE THE OFFICIAL RECORD OF THIS SHEET IS THE ELECTRONIC FILE SIGNED AND SEALED UNDER RULE 61B0-1.001, F.A.C.



DATE	DESCRIPTION	REVISIONS	DATE	DESCRIPTION

<p>LAND DESIGN SOUTH CERTIFICATE OF AUTHORIZATION NO. 000205</p>		<p>STATE OF FLORIDA DEPARTMENT OF TRANSPORTATION</p>
<p>ROAD NO. 7</p>	<p>COUNTY BROWARD</p>	<p>FINANCIAL PROJECT ID 421662-1-52-01</p>

<p>STATE OF FLORIDA DEPARTMENT OF TRANSPORTATION</p>	<p>ROAD NO. 7</p>	<p>COUNTY BROWARD</p>	<p>FINANCIAL PROJECT ID 421662-1-52-01</p>
--	-------------------	-----------------------	--

<p>DATE</p>	<p>DESCRIPTION</p>	<p>REVISIONS</p>	<p>DATE</p>	<p>DESCRIPTION</p>
-------------	--------------------	------------------	-------------	--------------------

EXISTING CONDITIONS PLAN

SHEET NO.

LD-22

4/17/2009 10:44 AM

sheet

sheet

sheet

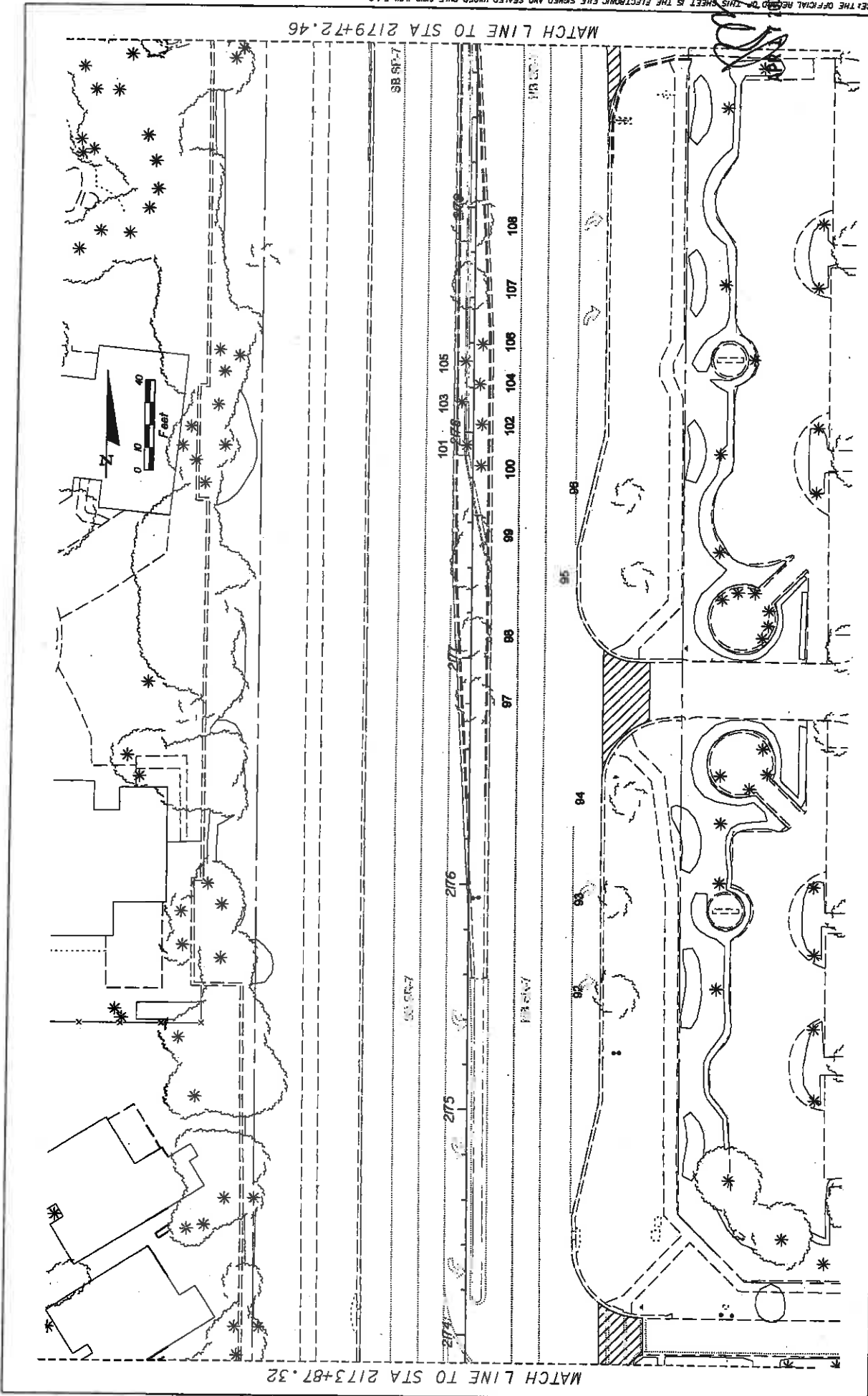
sheet

sheet

sheet

MATCH LINE TO STA 2168+02.60

MATCH LINE TO STA 2173+87.32



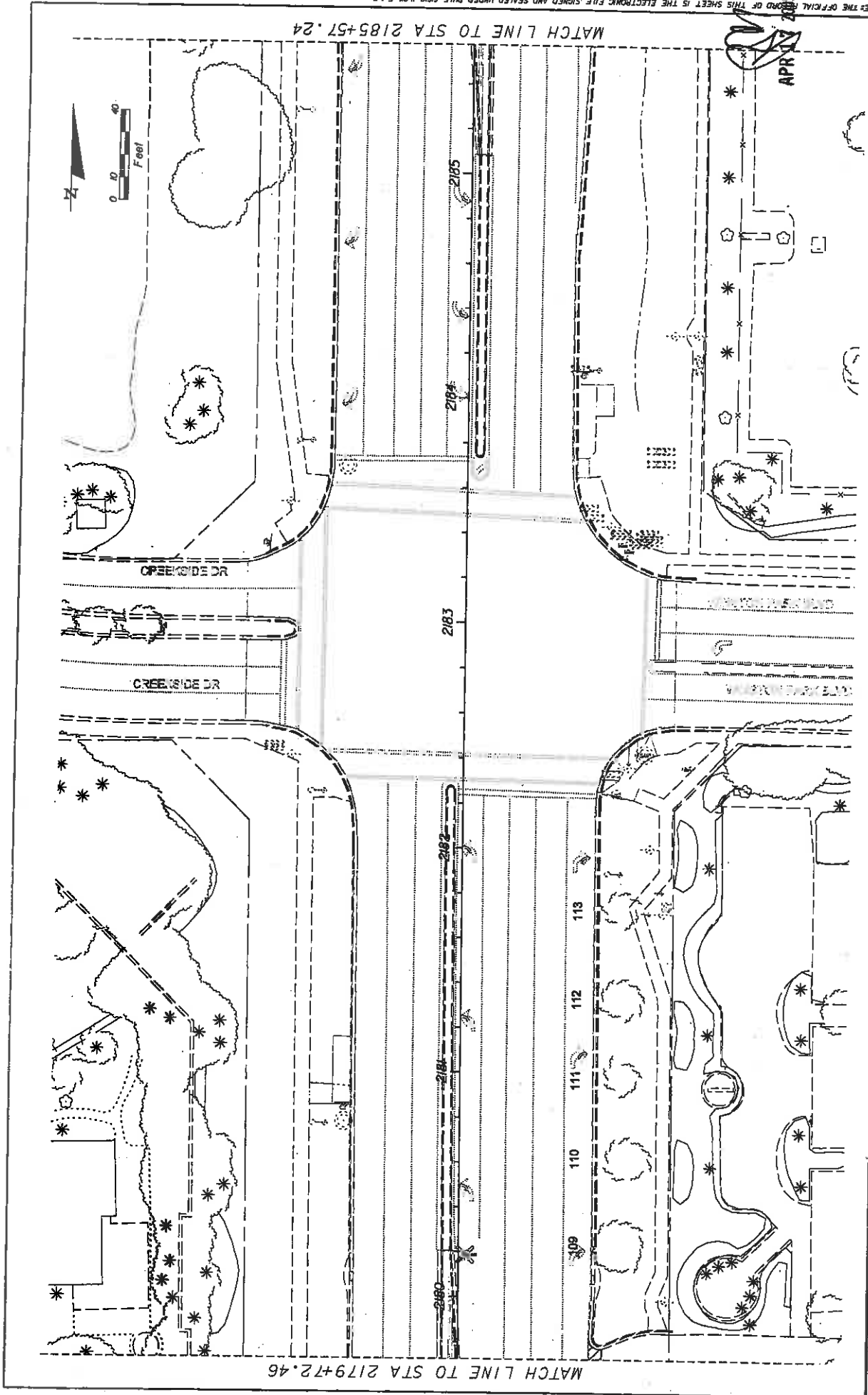
MATCH LINE TO STA 2173+87.32

MATCH LINE TO STA 2179+72.46

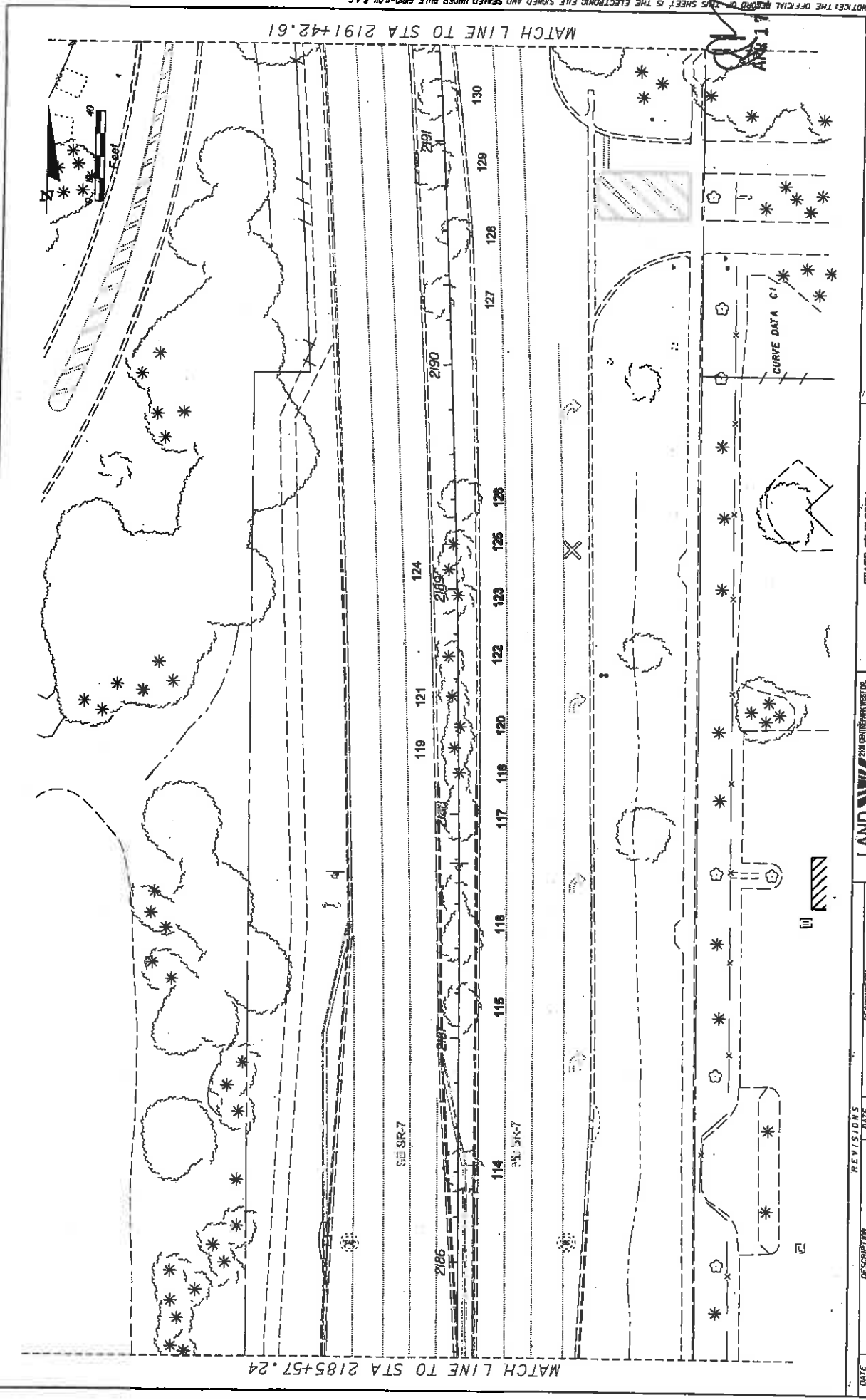
DATE	REVISION	REVISIONS	DESCRIPTION

LAND DESIGN SOUTH CERTIFICATE OF AUTHORIZATION NO. 000006 AND PROFESSIONAL LANDSCAPE ARCHITECTURE NO. 000006		STATES OF FLORIDA DEPARTMENT OF TRANSPORTATION	
ROAD NO.	COUNTY	FINANCIAL PROJECT ID	
7	BROWARD	421662-1-52-01	

SHEET NO.	LD-23
-----------	-------



<p>LAND DESIGN SOUTH CERTIFICATE OF AUTHORIZATION NO: 000205</p>		<p>STATE OF FLORIDA DEPARTMENT OF TRANSPORTATION ROAD NO. 7 COUNTY BROWARD FINANCIAL PROJECT ID 421662-1-52-01</p>	<p>SHEET NO. LD-24</p>
DATE	REVISIONS	<p>DATE DESCRIPTION</p>	



MATCH LINE TO STA 2191+42.61

MATCH LINE TO STA 2185+57.24

56 SR-7

114 56 SR-7

124

121

2195

122 123 125 128

127

128

2190

129

2191

130

DATE	REVISIONS	DESCRIPTION
	DATE	DESCRIPTION

LAND DESIGN SOUTH
 CERTIFICATE OF AUTHORIZATION
 STATE OF FLORIDA
 DEPARTMENT OF TRANSPORTATION
 ROAD NO. 7
 COUNTY BROWARD
 FINANCIAL PROJECT ID 421662-1-52-01

STATE OF FLORIDA
 DEPARTMENT OF TRANSPORTATION
 ROAD NO. 7
 COUNTY BROWARD
 FINANCIAL PROJECT ID 421662-1-52-01

EXISTING CONDITIONS PLAN

SHEET NO. LD-25

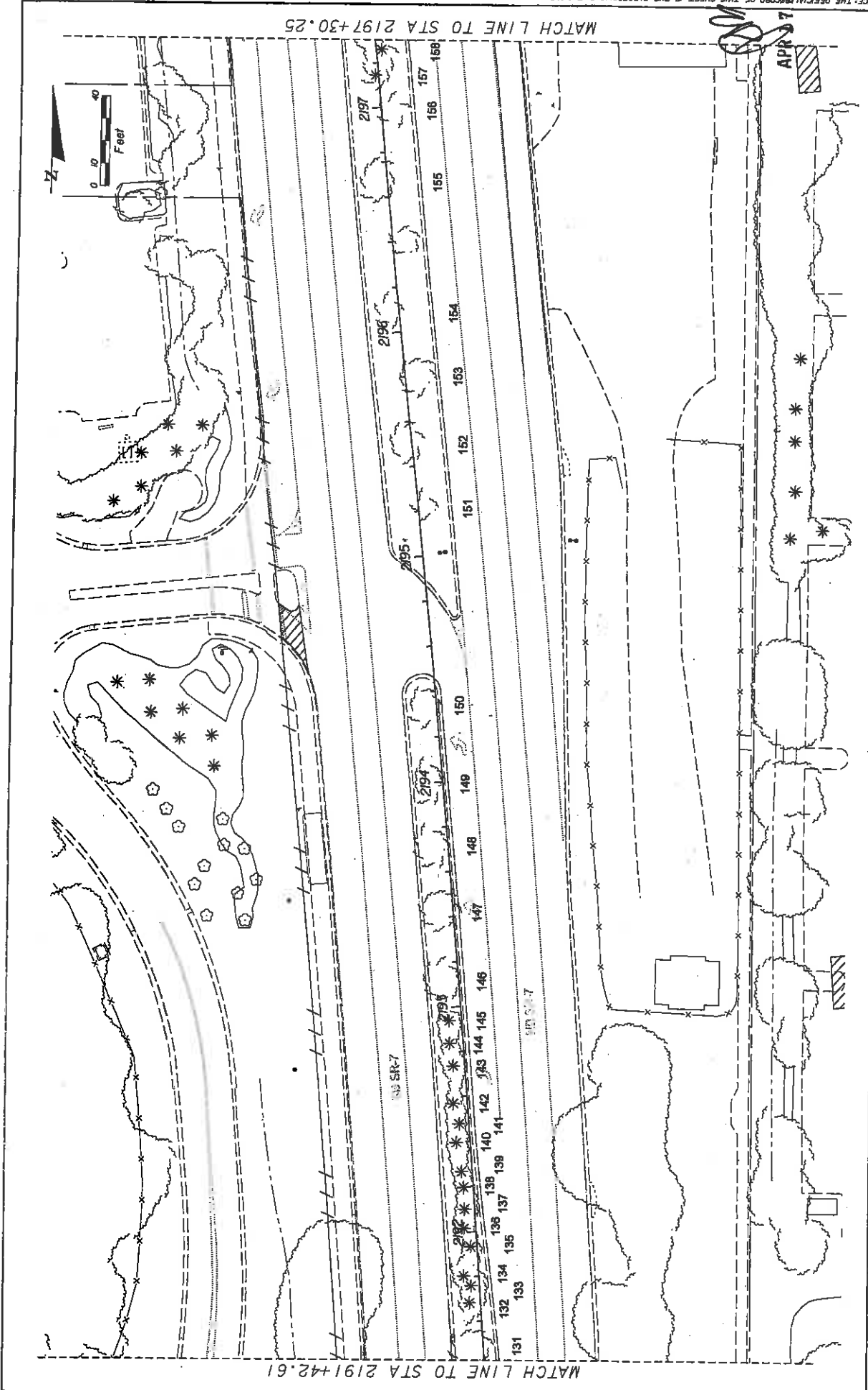
10/20/08 10:58 AM

10/20/08

10/20/08

NOTICE: THE OFFICIAL RECORD OF THIS SHEET IS THE ELECTRONIC FILE SIGNED AND SEALED UNDER RULE 61D0-4.001, F.A.C.

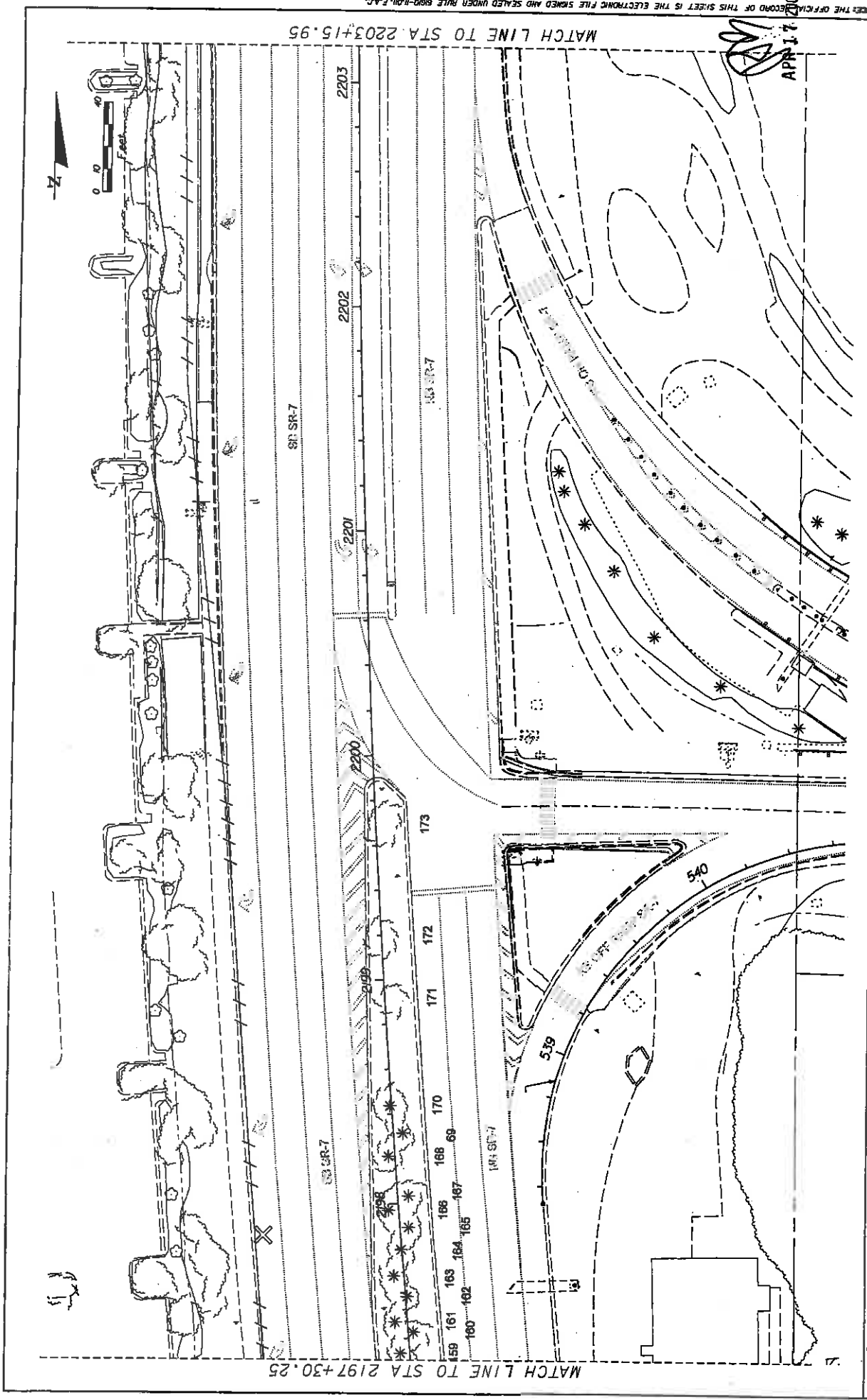
5009



NOTICE: THE OFFICIAL RECORD OF THIS SHEET IS THE ELECTRONIC FILE SIGNED AND SEALED UNDER RULE 68D-10.01, F.A.C.

DATE	DESCRIPTION	REVISIONS	DATE	DESCRIPTION

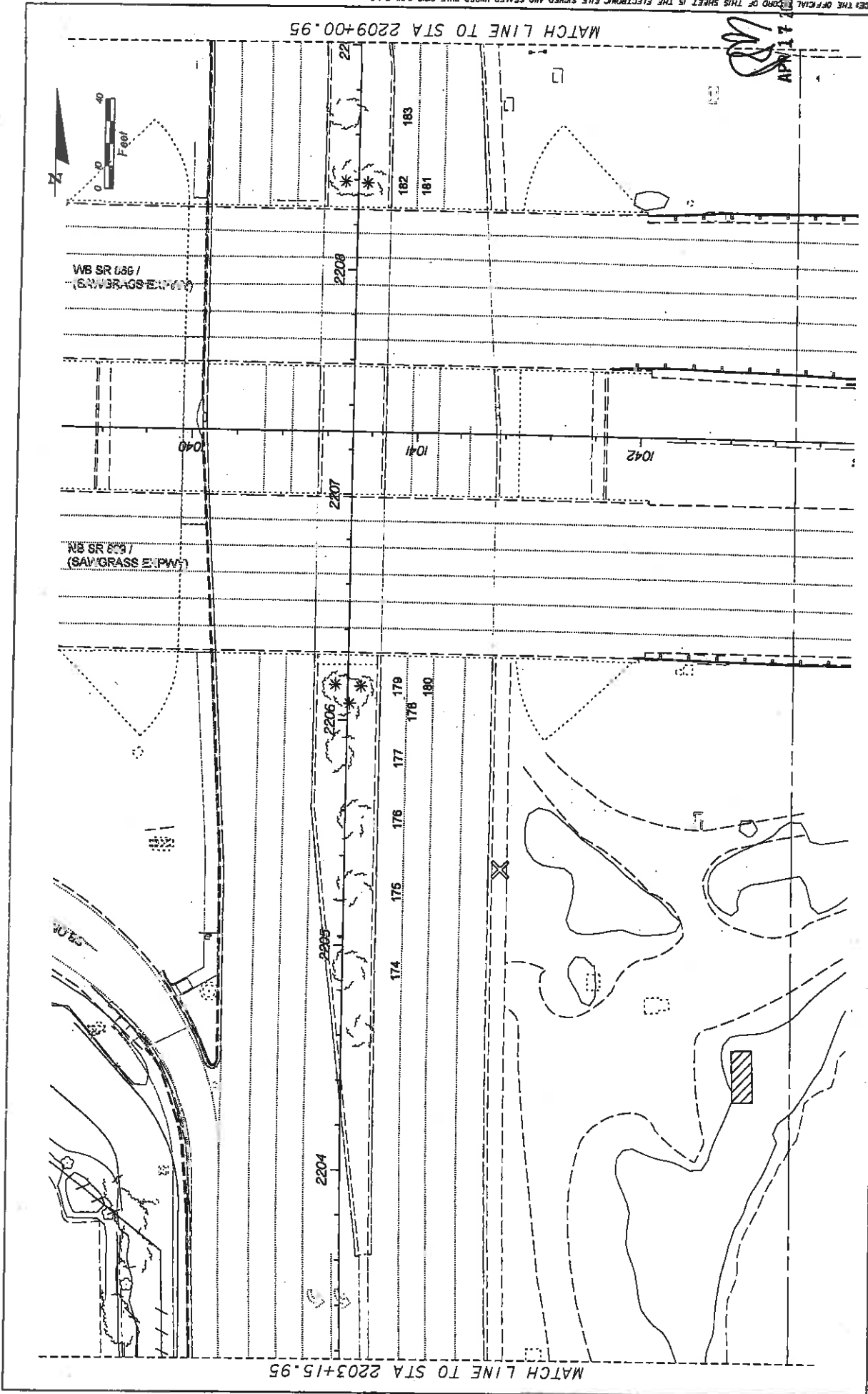
		STATE OF FLORIDA DEPARTMENT OF TRANSPORTATION COUNTY: BROWARD ROAD NO.: 7 FINANCIAL PROJECT ID: 421662-1-52-01	SHEET NO.: LD-26
--	--	--	------------------



NOTES: THE OFFICIAL RECORD OF THIS SHEET IS THE ELECTRONIC FILE SIGNED AND SEALED UNDER RULE 68B-10.01, F.A.C.

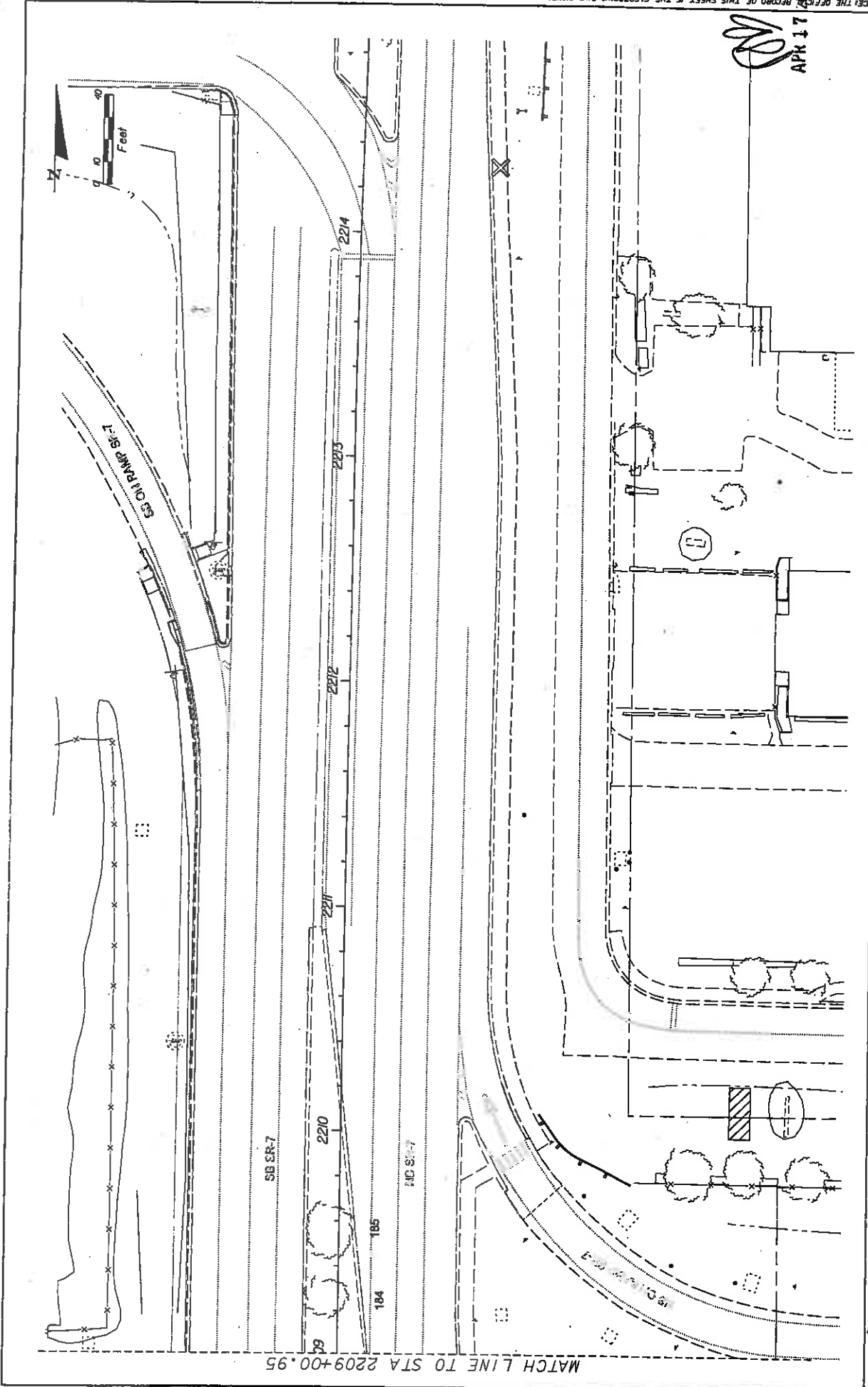
DATE	DESCRIPTION	REVISIONS	DATE	DESCRIPTION

		STATE OF FLORIDA DEPARTMENT OF TRANSPORTATION ROAD NO. 7 COUNTY BROWARD FINANCIAL PROJECT ID 421662-1-52-01	SHEET NO. LD-27
LAND DESIGN SOUTH CERTIFICATE OF AUTHORIZATION NOT DENIED		FINANCIAL PROJECT ID 421662-1-52-01	APR 17 2009



REVISIONS		DESCRIPTION	
DATE	DESCRIPTION	DATE	DESCRIPTION

LAND DESIGN SOUTH CERTIFICATE OF AUTHORIZATION NO: 000206 STATE OF FLORIDA DEPARTMENT OF TRANSPORTATION ROAD NO. 7 COUNTY BROWARD FINANCIAL PROJECT ID 421662-1-52-01		SHEET NO. LD-28
---	--	--------------------



APR 17 2009

REVISIONS		DESCRIPTION	
DATE	DESCRIPTION	DATE	DESCRIPTION

<p>STATE OF FLORIDA DEPARTMENT OF TRANSPORTATION</p>		<p>FINANCIAL PROJECT ID 421662-1-52-01</p>	
<p>ROAD NO. 7</p>		<p>COUNTY BROWARD</p>	

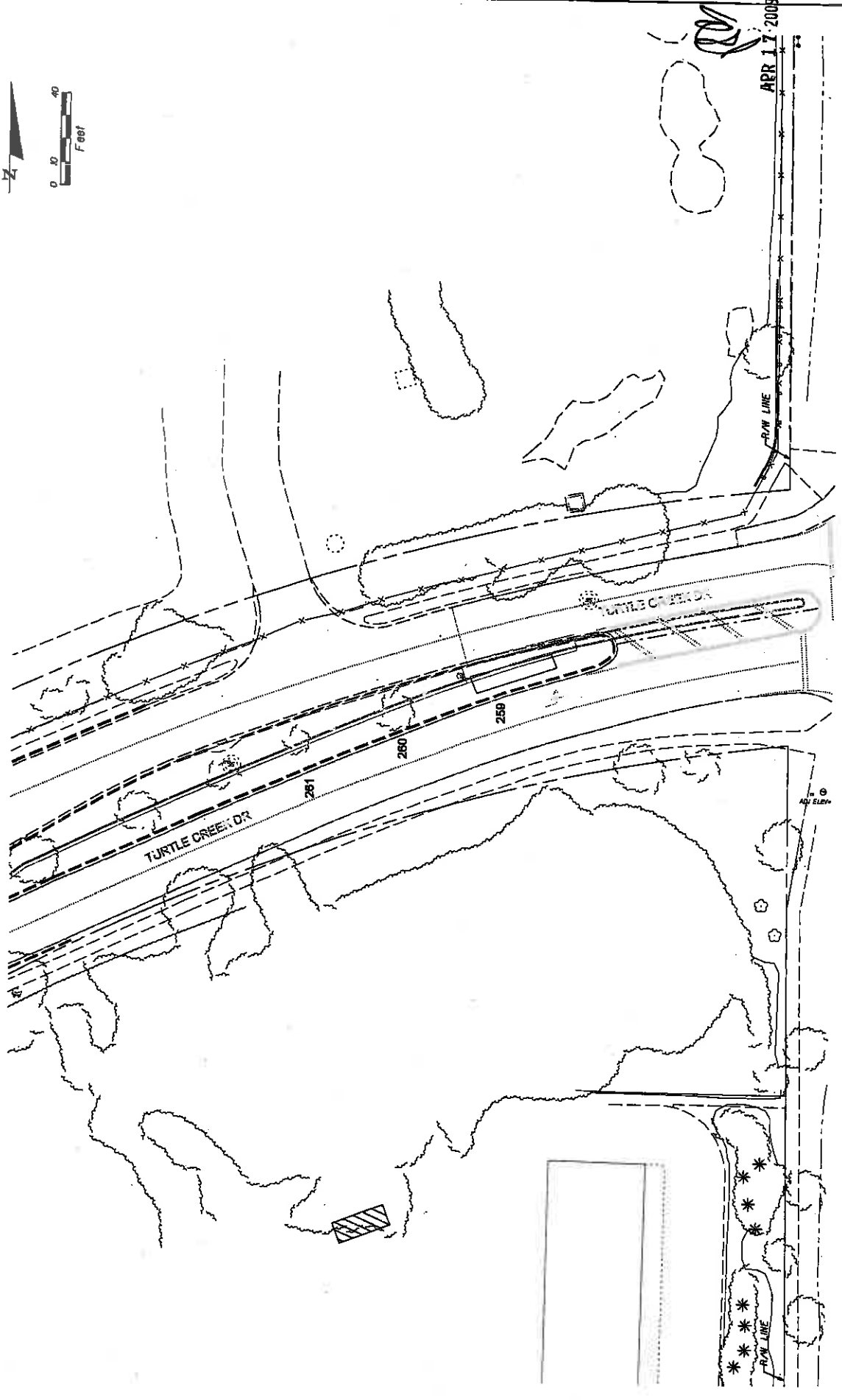
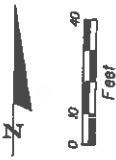
<p>LAND DESIGN SOUTH CERTIFICATE OF AUTHORIZATION NO. 00000</p>		<p>STATE OF FLORIDA DEPARTMENT OF TRANSPORTATION FINANCIAL PROJECT ID 421662-1-52-01</p>	
<p>DATE OF CONSTRUCTION SITE ID NO. PROJECT NO. PLAN NO. SHEET NO. OF SHEETS NO. OF SHEETS NO. OF SHEETS</p>		<p>STATE OF FLORIDA DEPARTMENT OF TRANSPORTATION FINANCIAL PROJECT ID 421662-1-52-01</p>	

<p>STATE OF FLORIDA DEPARTMENT OF TRANSPORTATION FINANCIAL PROJECT ID 421662-1-52-01</p>		<p>STATE OF FLORIDA DEPARTMENT OF TRANSPORTATION FINANCIAL PROJECT ID 421662-1-52-01</p>	
<p>STATE OF FLORIDA DEPARTMENT OF TRANSPORTATION FINANCIAL PROJECT ID 421662-1-52-01</p>		<p>STATE OF FLORIDA DEPARTMENT OF TRANSPORTATION FINANCIAL PROJECT ID 421662-1-52-01</p>	

EXISTING CONDITIONS PLAN

SHEET NO.

LD-29

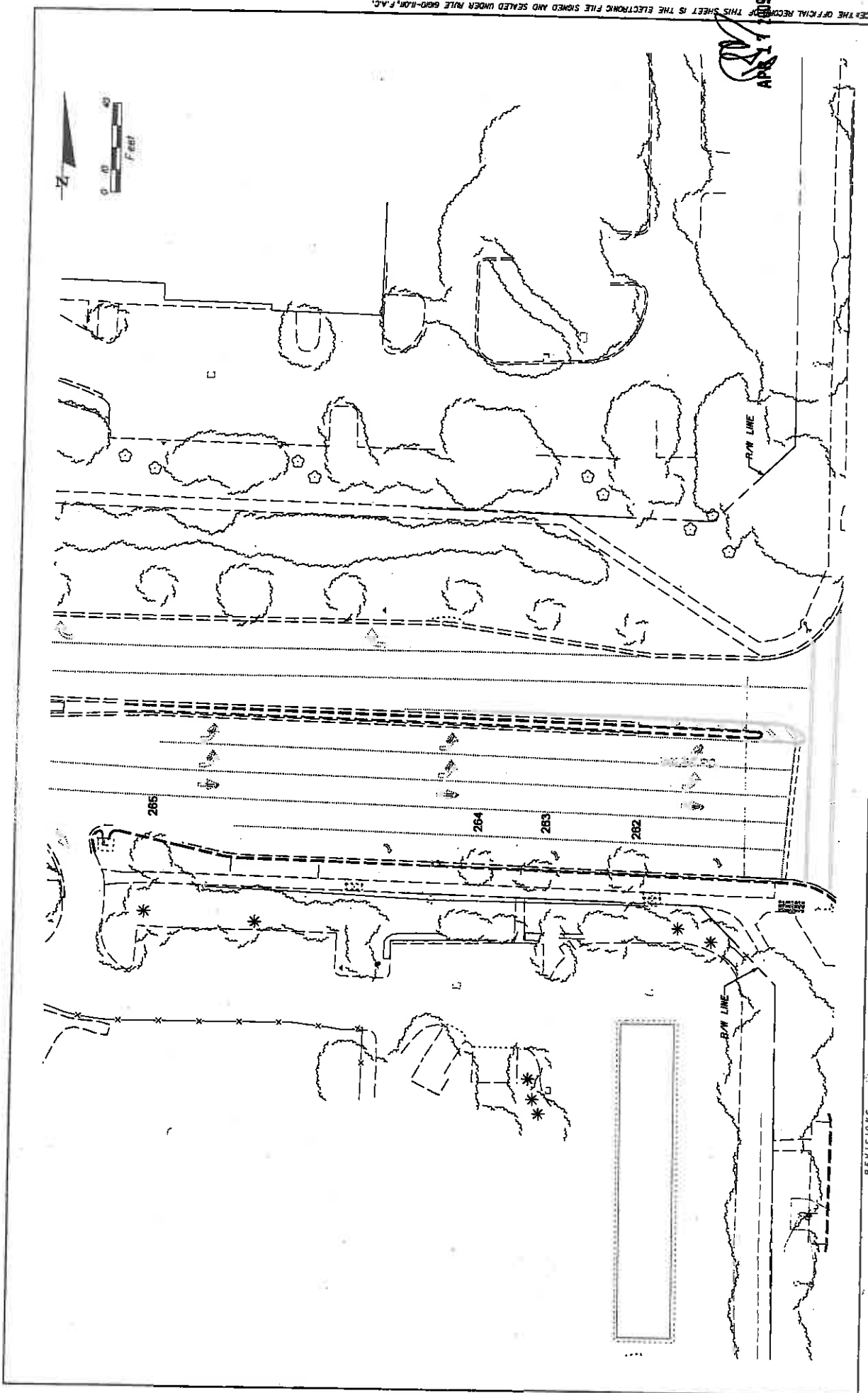


APR 17 2008

REVISONS		DESCRIPTION	
DATE	DESCRIPTION	DATE	DESCRIPTION

LAND DESIGN SOUTH CERTIFICATE OF AUTHORIZATION NO. 000000		STATE OF FLORIDA DEPARTMENT OF TRANSPORTATION	
FINANCIAL PROJECT ID 421662-1-52-01		COUNTY BROWARD	
ROAD NO. 7		FINANCIAL PROJECT ID 421662-1-52-01	

STATE OF FLORIDA DEPARTMENT OF TRANSPORTATION ROAD NO. 7 COUNTY BROWARD FINANCIAL PROJECT ID 421662-1-52-01	SHEET NO. LD-30
---	--------------------



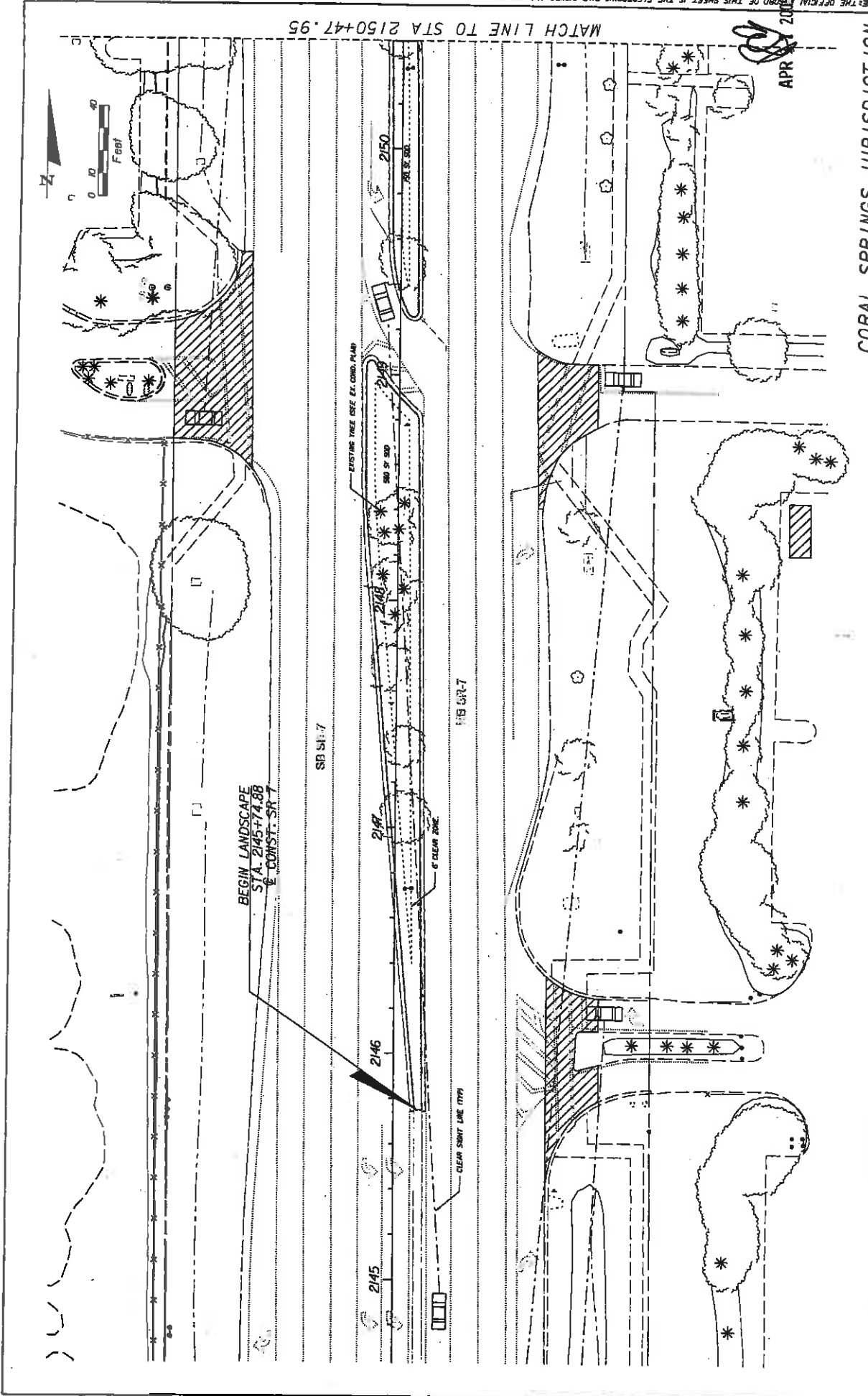
APR 11 2009

NOTICE: THE OFFICIAL RECORD OF THIS SHEET IS THE ELECTRONIC FILE SIGNED AND SEALED UNDER RULE 60D-10.01, F.A.C.

DATE	DESCRIPTION	REVISIONS	DATE	DESCRIPTION

<p>LAND DESIGN SOUTH CERTIFICATE OF AUTHORIZATION NO: 000005</p>		<p>STATE OF FLORIDA DEPARTMENT OF TRANSPORTATION ROAD NO. 7 COUNTY BROWARD FINANCIAL PROJECT ID 421662-1-52-01</p>	<p>SHEET NO. LD-31</p>
---	--	--	------------------------

4/17/2009 10:55:57 AM C:\WORK\2009\421662-1-52-01\LD31.dwg



CORAL SPRINGS JURISDICTION

SHEET NO. LD-32

LANDSCAPE PLAN

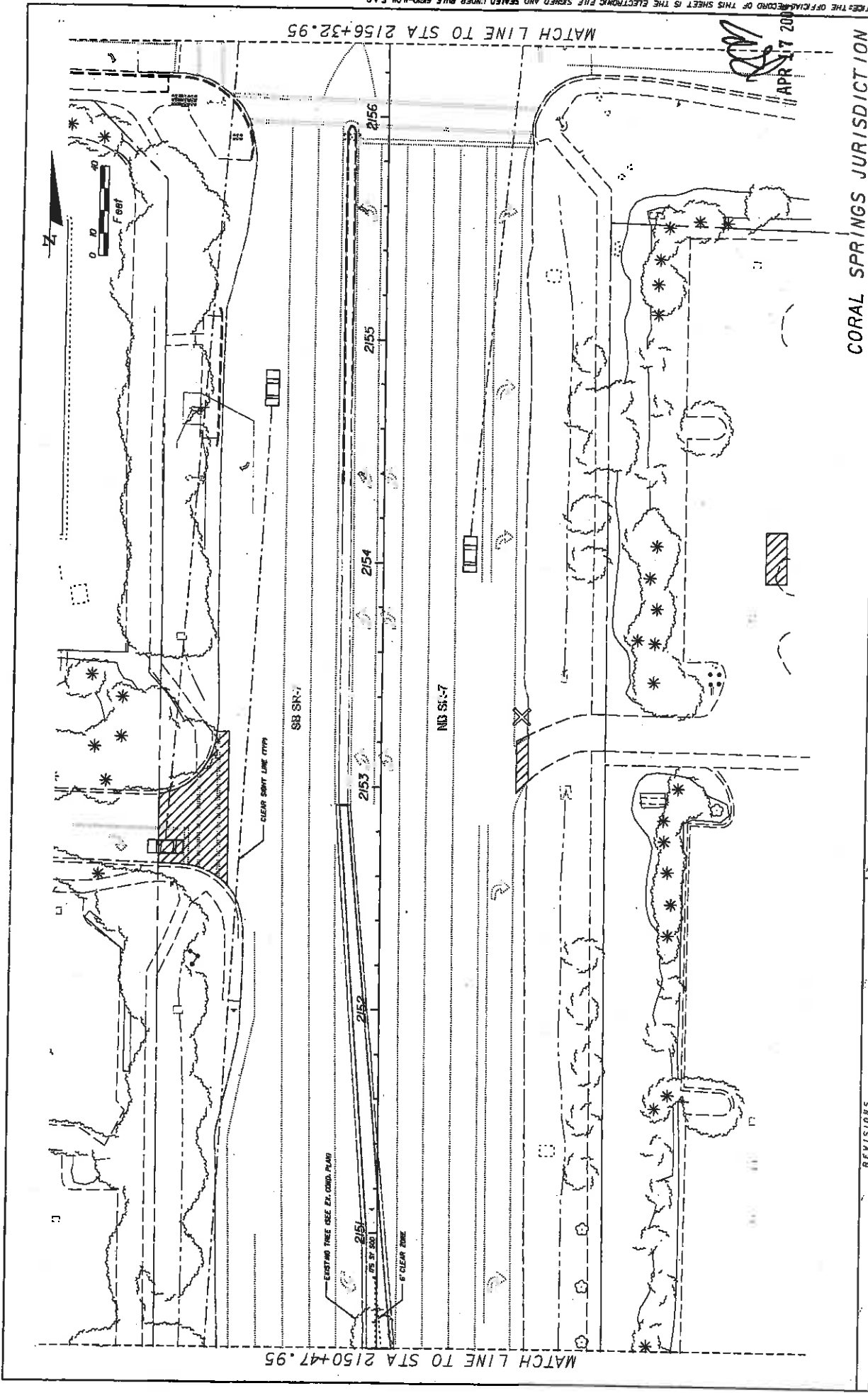
STATE OF FLORIDA	DEPARTMENT OF TRANSPORTATION
ROAD NO. 7	COUNTY BROWARD
FINANCIAL PROJECT ID. 421662-1-52-01	

LAND DESIGN SOUTH
 CERTIFICATE OF AUTHORIZATION NO. 00006

DATE IN FLORIDA
 REGISTERED LANDSCAPE ARCHITECT
 STATE OF FLORIDA
 00197830

DATE	REVISIONS	DESCRIPTION

NOTES: THE OFFICIAL RECORD OF THIS SHEET IS THE ELECTRONIC FILE SIGNED AND SEALED UNDER RULE 60D-1.01, F.A.C.



CORAL SPRINGS JURISDICTION

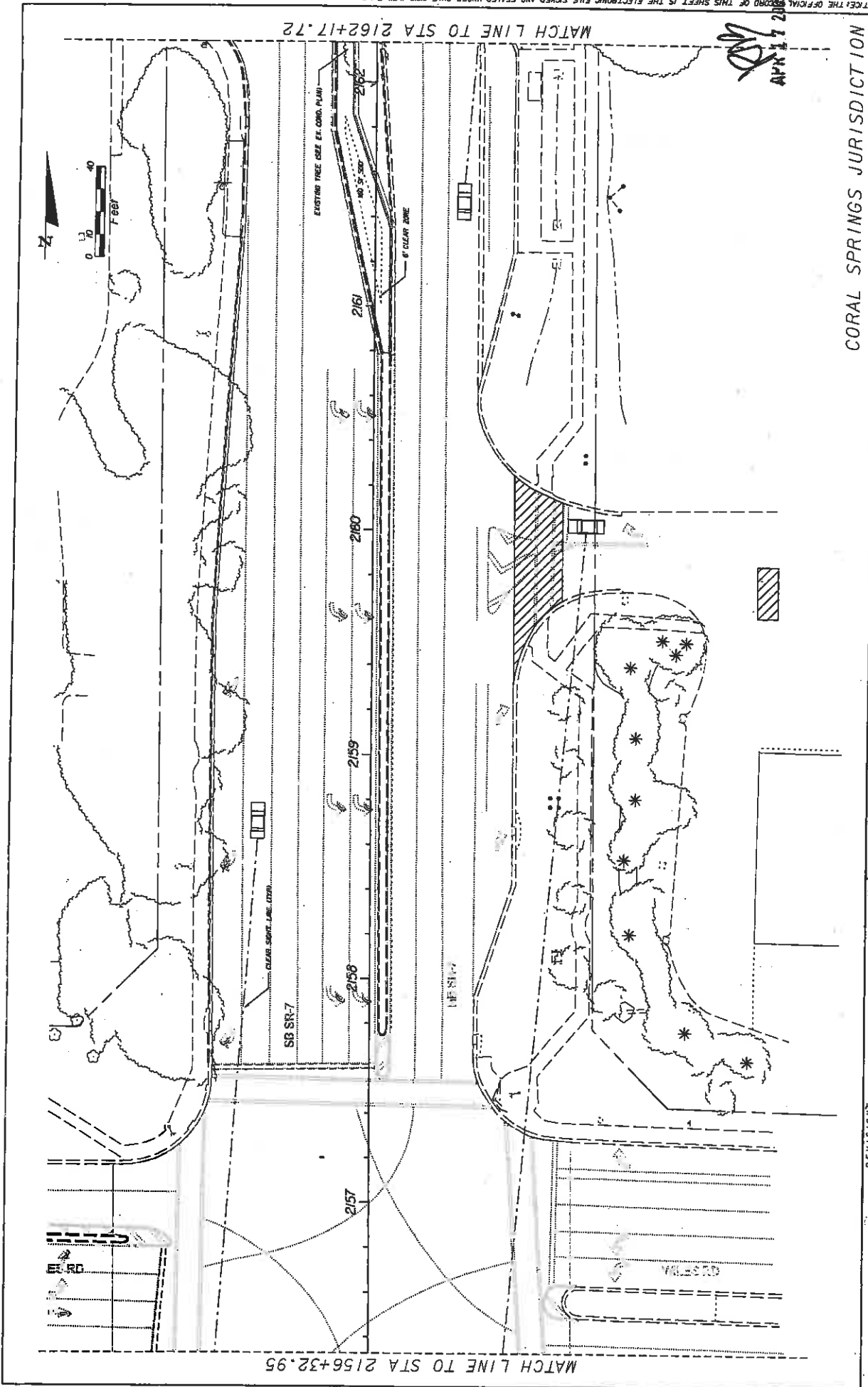
DATE	DESCRIPTION	REVISIONS	DATE	DESCRIPTION

LAND DESIGN SOUTH CERTIFICATE OF AUTHORIZATION, NO. 000206		DIVISION OF TRANSPORTATION SITE TO BE MAINTAINED (BY ROAD)	
STATES OF FLORIDA DEPARTMENT OF TRANSPORTATION	ROAD NO. 7	COUNTY BROWARD	FINANCIAL PROJECT ID 421662-1-52-01

SHEET NO.	LD-33
-----------	-------

APR 17 2000

APR 17 2000



NOTICE: THE OFFICIAL RECORD OF THIS SHEET IS THE ELECTRONIC FILE SIGNED AND SEALED UNDER RULE 68B-12.04, F.A.C.

APR 17 2018

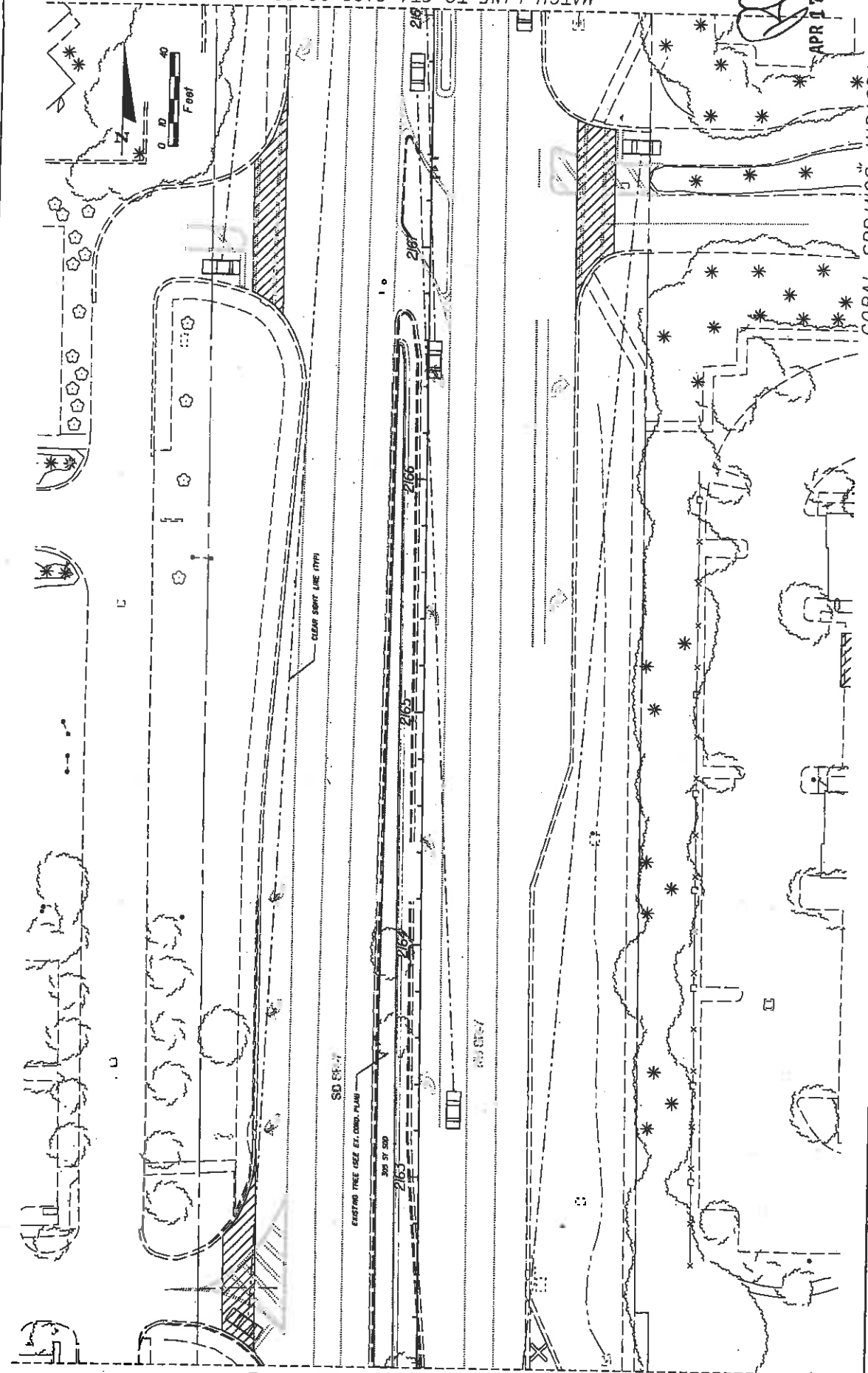
CORAL SPRINGS JURISDICTION

DATE	REVISION'S	DESCRIPTION

LAND DESIGN SOUTH CERTIFICATE OF AUTHORIZATION NO: 000000	STATE OF FLORIDA DEPARTMENT OF TRANSPORTATION ROAD NO. 7 COUNTY BROWARD FINANCIAL PROJECT ID 421662-1-52-01	SHEET NO. LD-34
--	---	-----------------

NOTICE: THE OFFICIAL RECORD OF THIS SHEET IS THE ELECTRONIC FILE SIGNED AND SEALED UNDER RULE 69D-104, F.A.C.

MATCH LINE TO STA 2168+02.60



APR 17 2009

CORAL SPRINGS JURISDICTION

SHEET NO. LD-35

LANDSCAPE PLAN

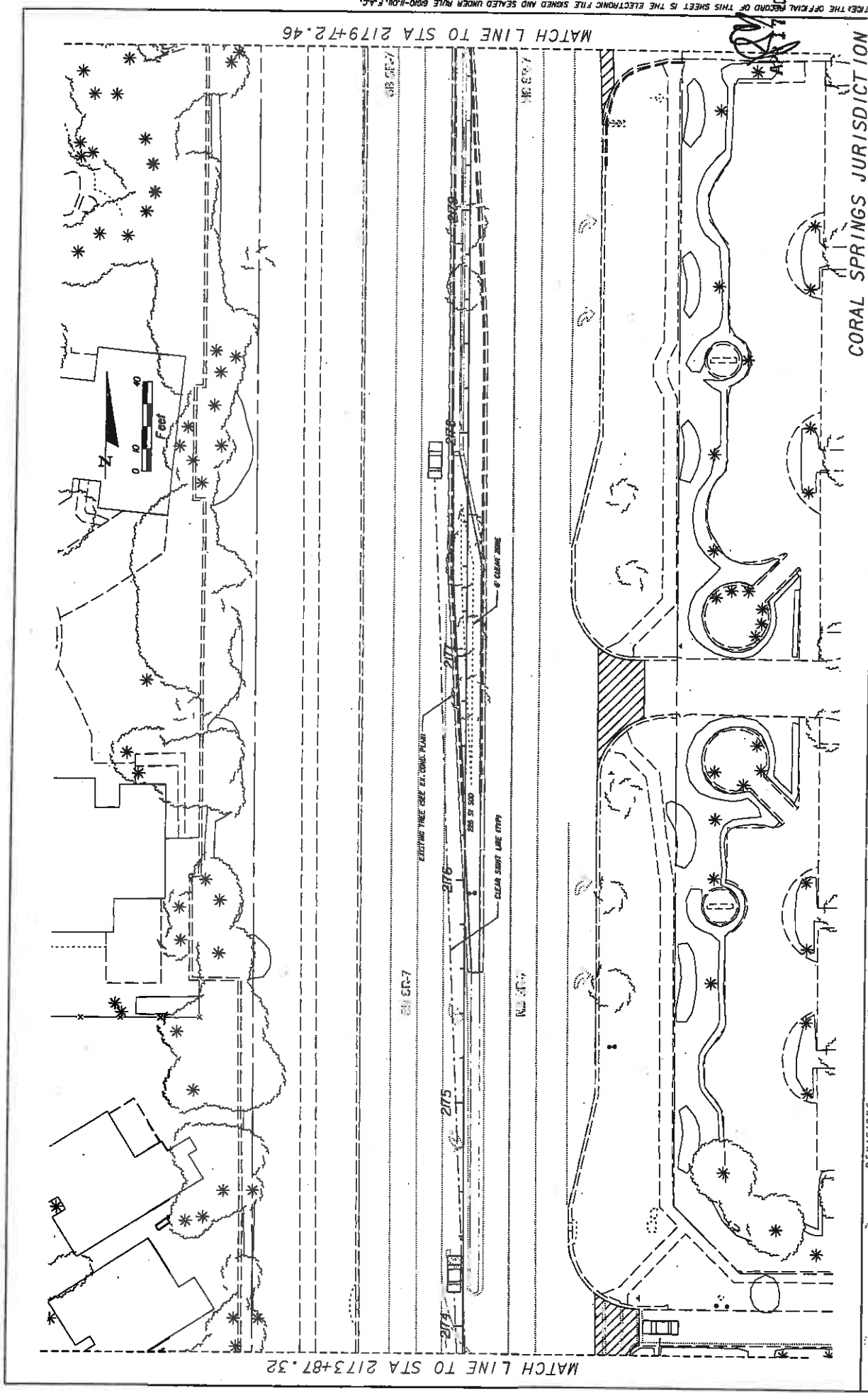
STATE OF FLORIDA	DEPARTMENT OF TRANSPORTATION
ROAD NO. 1	COUNTY BROWARD
FINANCIAL PROJECT ID 421662-1-52-01	


LAND DESIGN SOUTH
 CERTIFICATE OF AUTHORIZATION FOR DESIGN

VIA CERTIFICATING TESTER
 SITE PLAN REVISION
 BROWARD COUNTY
 AND COUNTY JANSLOW
 AND COUNTY JANSLOW
 AND COUNTY JANSLOW

DATE	DESCRIPTION	REVISIONS	DATE	DESCRIPTION

MATCH LINE TO STA 2162+17.72



NOTICE: THE OFFICIAL RECORD OF THIS SHEET IS THE ELECTRONIC FILE SIGNED AND SEALED UNDER RULE 69D-104.1, F.A.C.

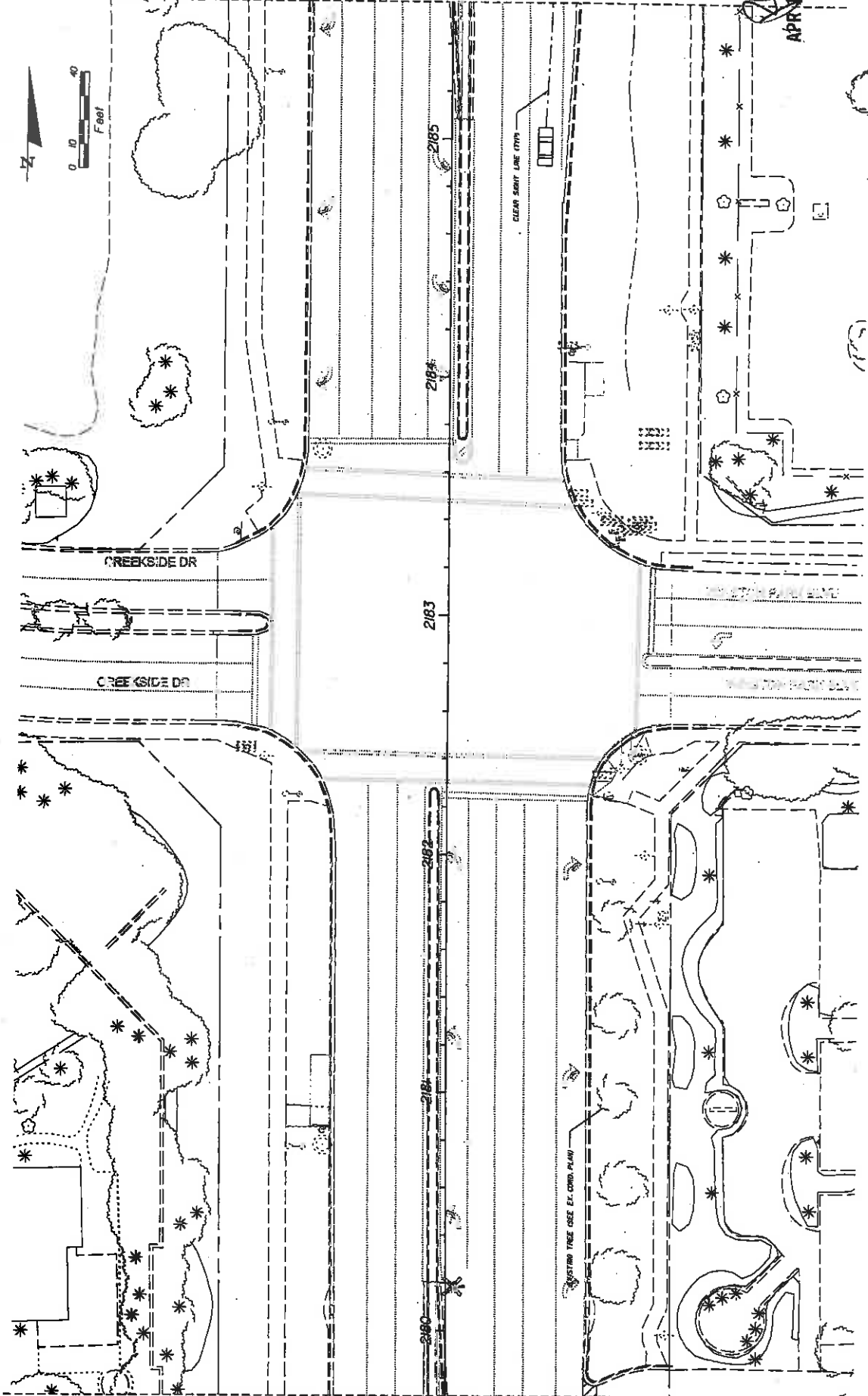
DATE	REVISOR	DESCRIPTION

LAND DESIGN SOUTH CERTIFICATE OF AUTHORIZATION NO. 000265		FOR CONTRACT NO. 7 SITE NO. 1001 DIVISION 1001
STATES OF FLORIDA DEPARTMENT OF TRANSPORTATION	COUNTY BROWARD	FINANCIAL PROJECT ID 421662-1-52-01
ROAD NO. 7	COUNTY BROWARD	FINANCIAL PROJECT ID 421662-1-52-01

LANDSCAPE PLAN CORAL SPRINGS JURISDICTION	SHEET NO. LD-37
--	--------------------

4/17/2008 10:58:57 AM

MATCH LINE TO STA 2185+57.24



MATCH LINE TO STA 2179+72.46

APR 17 2009

CORAL SPRINGS JURISDICTION

SHEET NO. LD-38

LANDSCAPE PLAN

STATE OF FLORIDA DEPARTMENT OF TRANSPORTATION	FINANCIAL PROJECT ID
ROAD NO. 7	421662-1-52-01
COUNTY BROWARD	

LAND DESIGN SOUTH
CERTIFICATE OF AUTHORIZATION NO. 000206

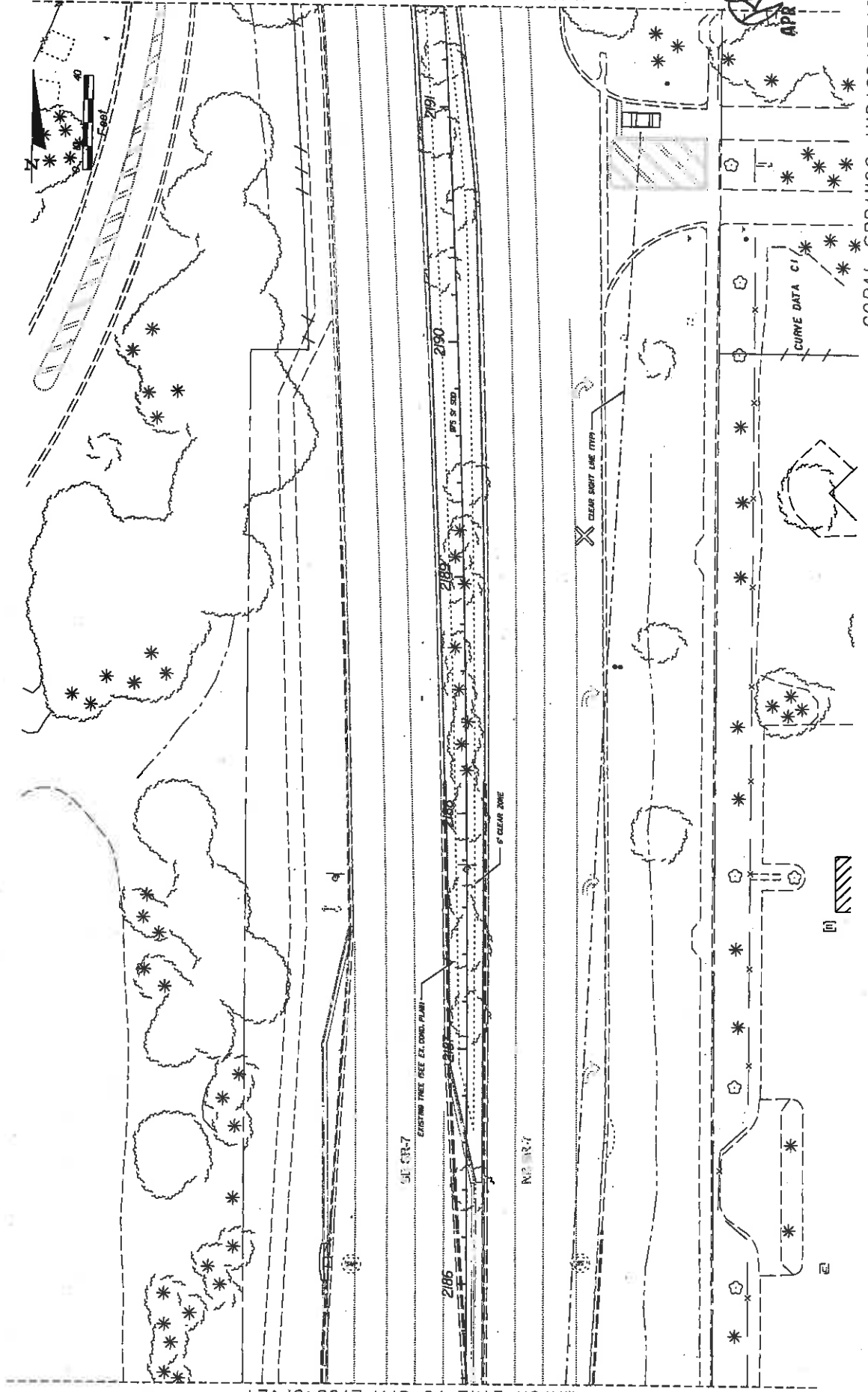
IN CONFORMANCE WITH
SECTION 348.04, F.S.
AND SECTION 348.05, F.S.

DATE	REVISION	DESCRIPTION

NOTICE: THE OFFICIAL RECORD OF THIS SHEET IS THE ELECTRONIC FILE SIGNED AND SEALED UNDER RULE 690-1.0M, F.A.C.

APR 17 2009

MATCH LINE TO STA 2191+42.61



MATCH LINE TO STA 2185+57.24

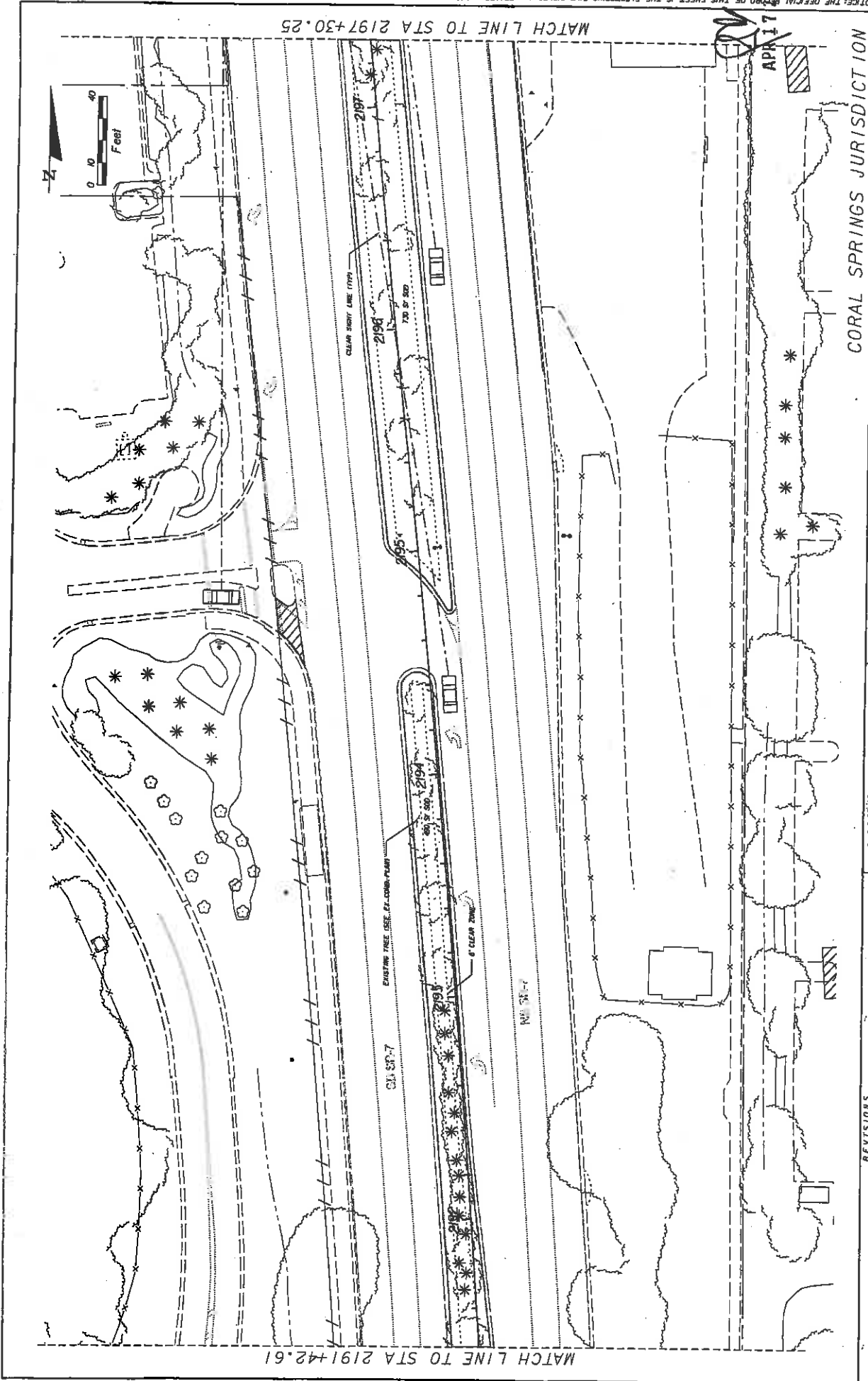
CORAL SPRINGS JURISDICTION

SHEET NO. LD-39

STATES OF FLORIDA
 DEPARTMENT OF TRANSPORTATION
 ROAD NO. 7
 COUNTY BROWARD
 FINANCIAL PROJECT ID 421662-1-52-01

LAND DESIGN SOUTH
 CERTIFICATE OF AUTHORIZATION NO. 000208
 LAND DESIGN SOUTH
 801 W. PALM BLVD.
 SUITE 100
 WEST PALM BEACH, FL 33411

DATE	DESCRIPTION	REVISIONS	DATE	DESCRIPTION



NOTICE: THE OFFICIAL RECORD OF THIS SHEET IS THE ELECTRONIC FILE SIGNED AND SEALED UNDER RULE 60D-18.01, F.A.C.

DATE	DESCRIPTION	REVISIONS	DATE	DESCRIPTION

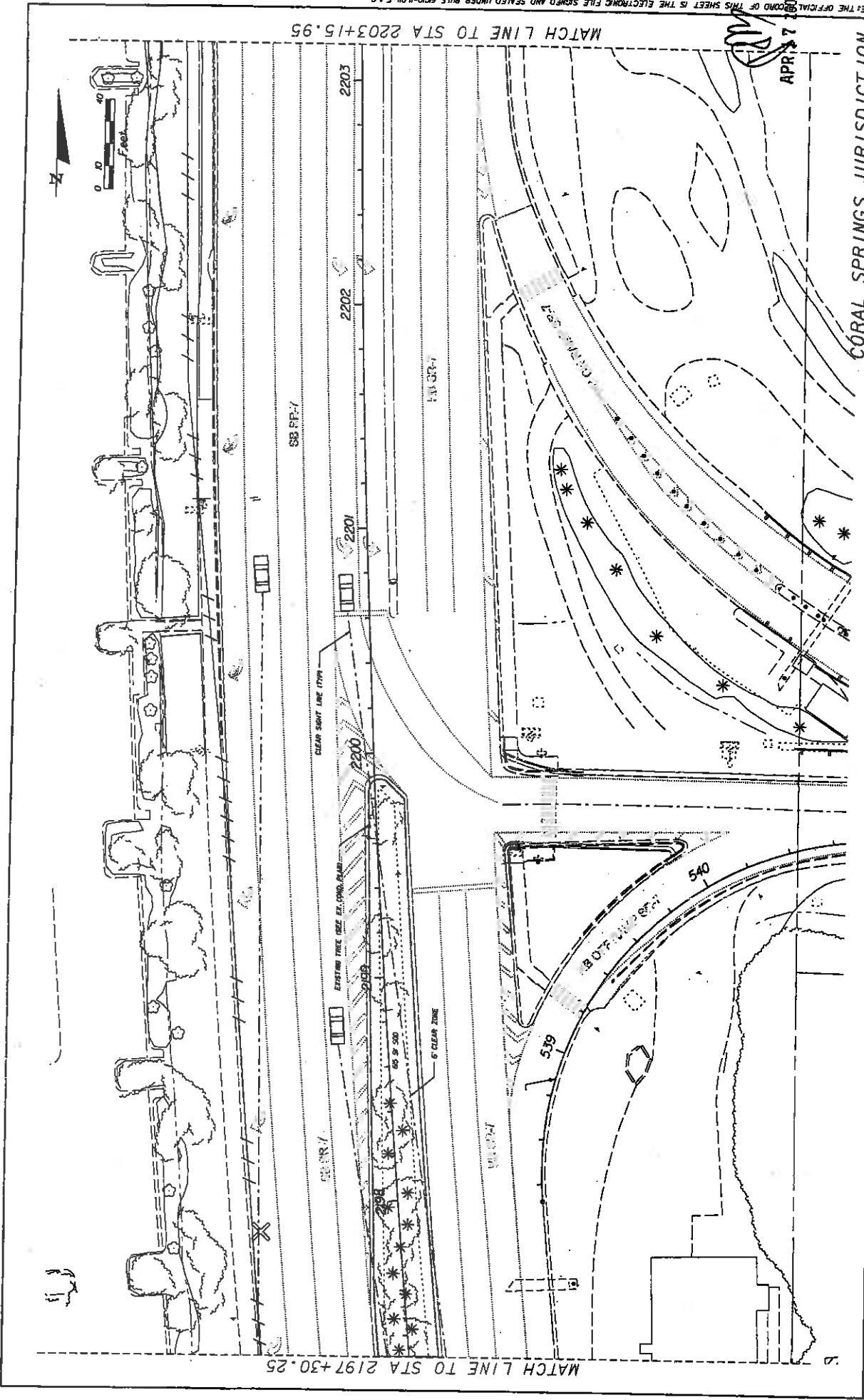
		STATE OF FLORIDA DEPARTMENT OF TRANSPORTATION ROAD NO. 7 COUNTY BROWARD FINANCIAL PROJECT ID 421662-1-52-01
LAND DESIGN SOUTH CERTIFICATE OF AUTHORIZATION NO. 000026		FINANCIAL PROJECT ID 421662-1-52-01

STATE OF FLORIDA	SHEET NO.
DEPARTMENT OF TRANSPORTATION	LD-40
ROAD NO. 7	
COUNTY BROWARD	
FINANCIAL PROJECT ID 421662-1-52-01	

4/17/2009 10:48:27 AM

(W1)

4/17/2009 10:48:27 AM



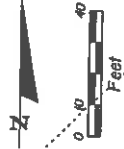
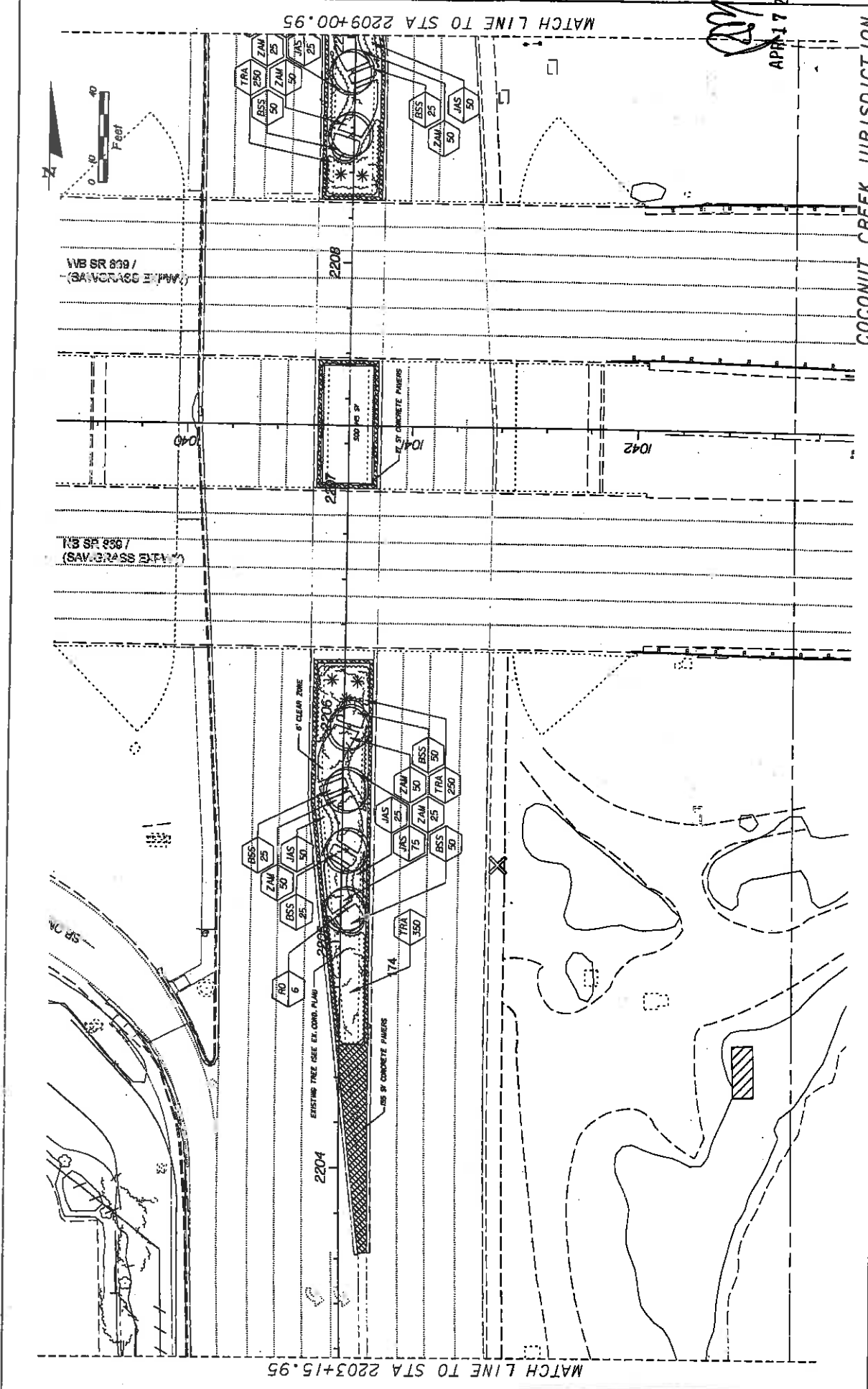
DATE	DESCRIPTION	REVISIONS	DATE	DESCRIPTION

		STATE OF FLORIDA DEPARTMENT OF TRANSPORTATION COUNTY BROWARD ROAD NO. 7 FINANCIAL PROJECT ID 42662-1-52-01
LANDSCAPE PLAN APR 17 2009		SHEET NO. LD-41

NOTICE: THE OFFICIAL RECORD OF THIS SHEET IS THE ELECTRONIC FILE SIGNED AND SEALED UNDER RULE 6100-14.04, F.A.C.

NOTES: THE OFFICIAL RECORD OF THIS SHEET IS THE ELECTRONIC FILE SIGNED AND SEALED UNDER RULE 6D09-10H, F.A.C.

APR 17 2009

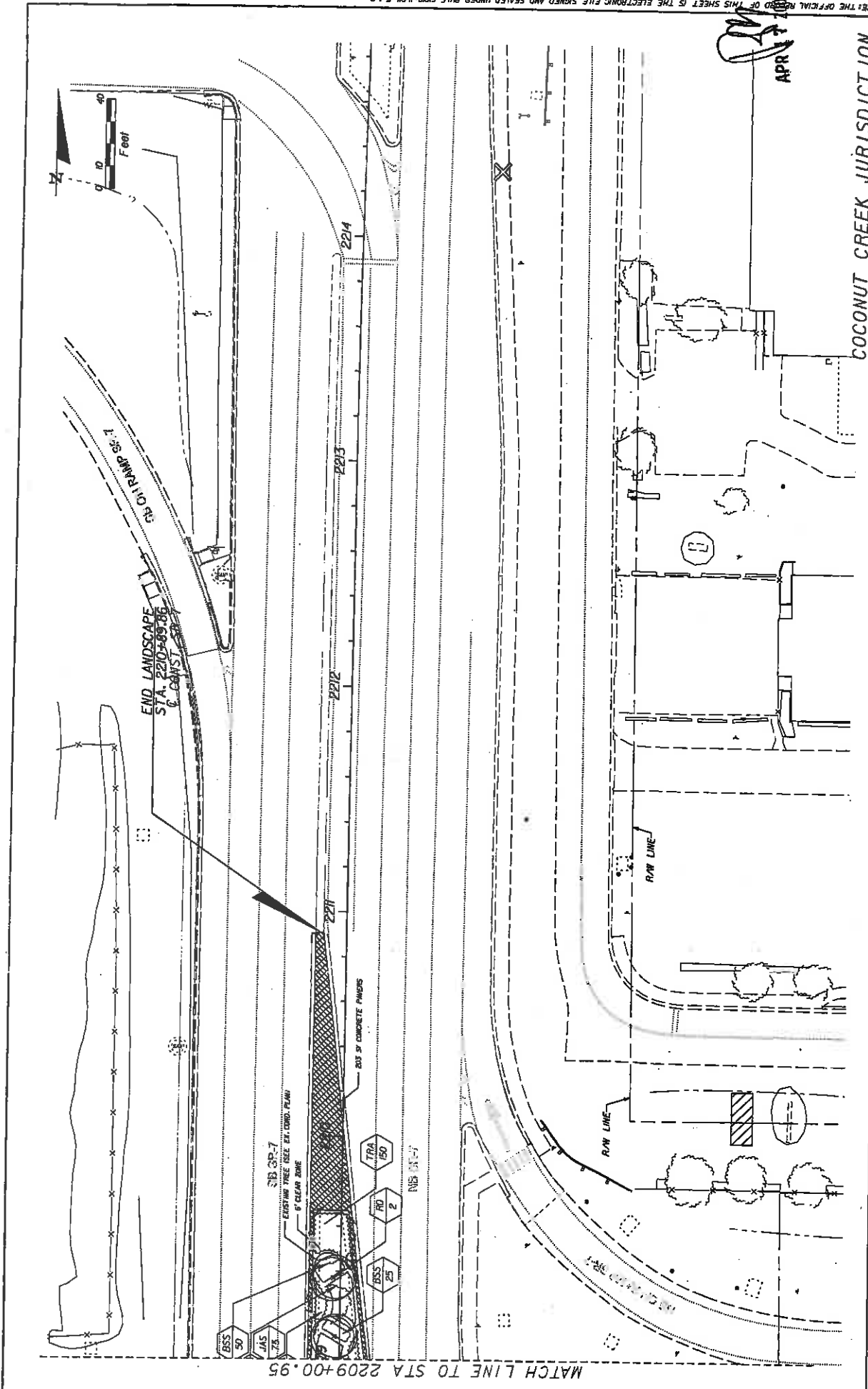


REVISIONS		STATE OF FLORIDA	
DATE	DESCRIPTION	ROAD NO.	DEPARTMENT OF TRANSPORTATION
		7	BROWARD
			FINANCIAL PROJECT ID
			421662-1-52-01
		COUNTY	
		BROWARD	
		SHEET NO.	
		LD-42	



STATE OF FLORIDA
 DEPARTMENT OF TRANSPORTATION
 ROAD NO. 7
 COUNTY BROWARD
 FINANCIAL PROJECT ID 421662-1-52-01

SHEET NO. LD-42



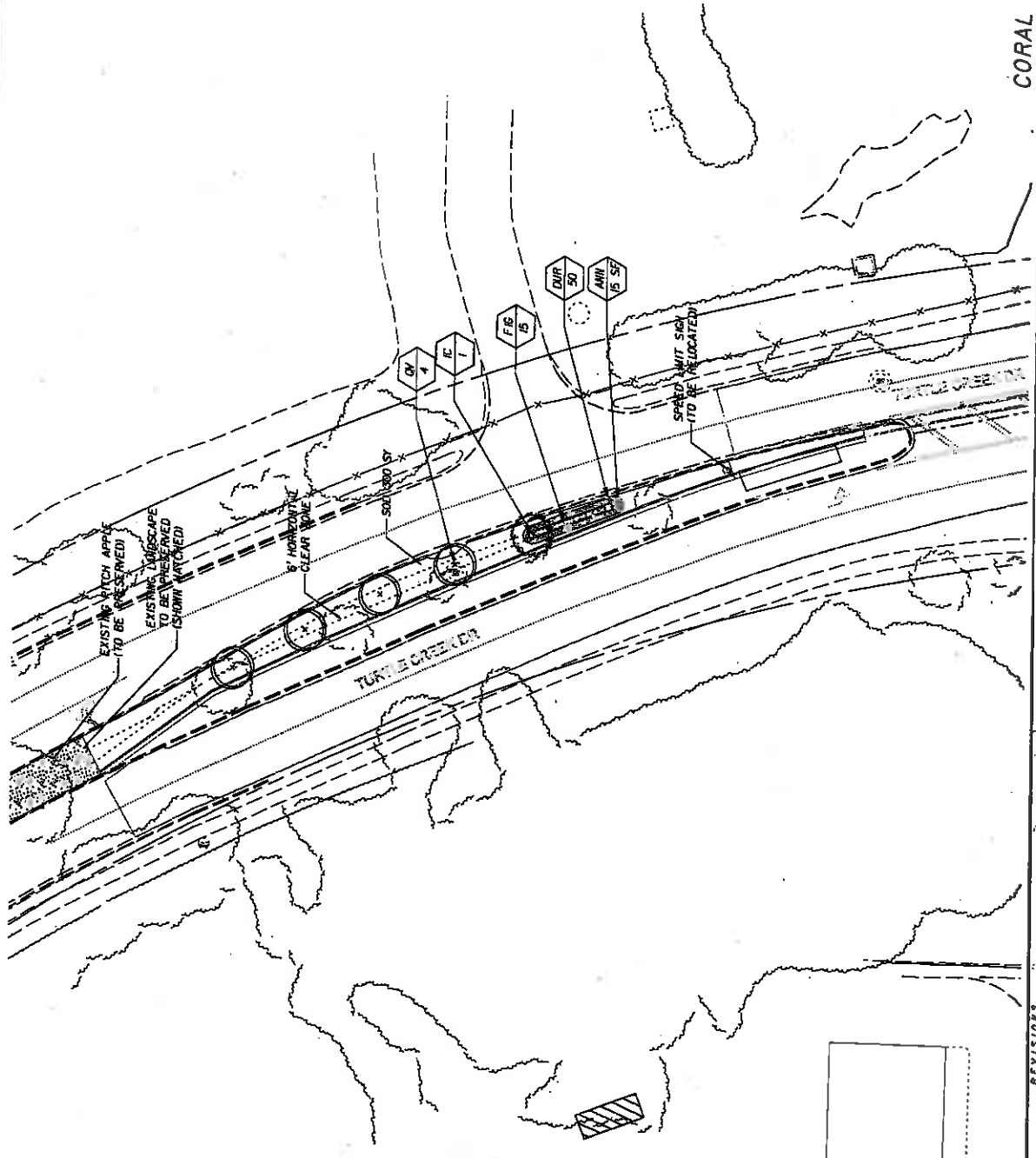
APR 17 2009

COCONUT CREEK JURISDICTION

DATE	REVISIONS	DESCRIPTION

LAND DESIGN SOUTH CERTIFICATE OF AUTHORIZATION NO. 000006	STATE OF FLORIDA DEPARTMENT OF TRANSPORTATION ROAD NO. 7 COUNTY BROWARD FINANCIAL PROJECT ID 42662-1-52-01	SHEET NO. LD-43
--	--	-----------------

APR 17 2009



CORAL SPRINGS JURISDICTION

SHEET NO.

LD-44

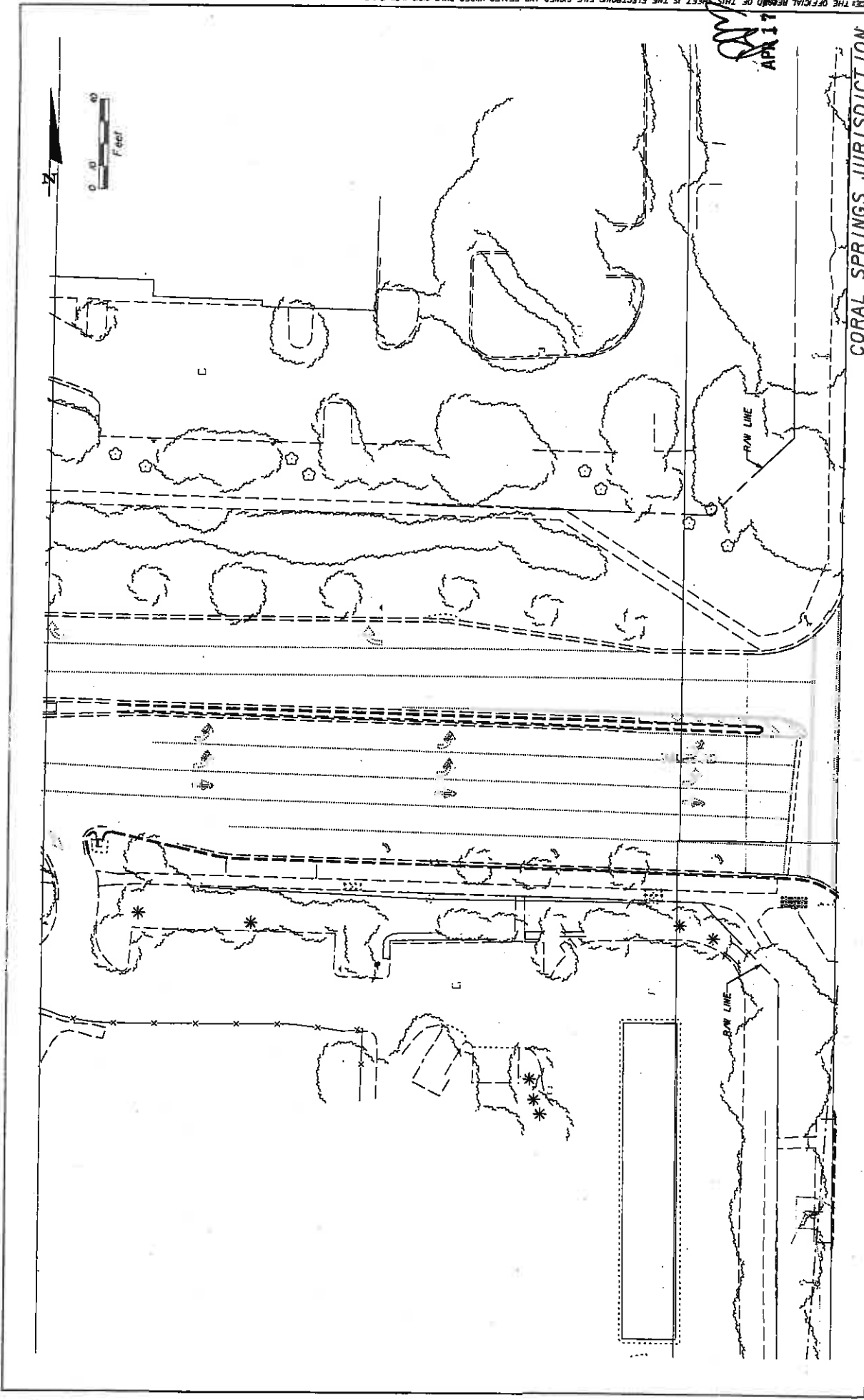
LANDSCAPE PLAN

STATE OF FLORIDA	
DEPARTMENT OF TRANSPORTATION	
ROAD NO.	FINANCIAL PROJECT ID
7	421662-1-52-01
COUNTY	
BROWARD	

LAND DESIGN SOUTH
 CERTIFICATE OF AUTHORIZATION NO: 000205

DATE: 01/20/09
 PROJECT: 421662-1-52-01

REVISOR'S	DATE	DESCRIPTION



CORAL SPRINGS JURISDICTION

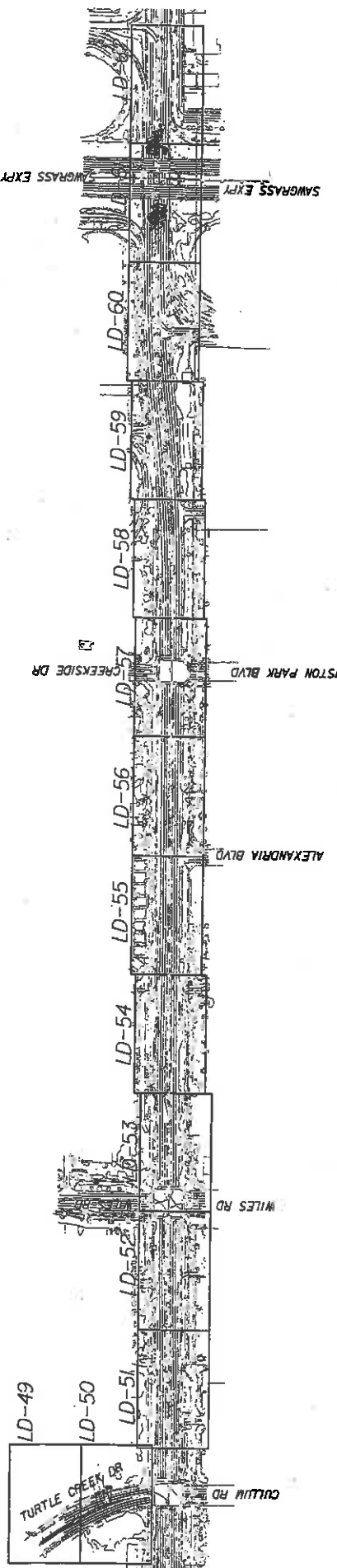
DATE	REVISIONS	DESCRIPTION

<p>LAND DESIGN SOUTH CERTIFICATE OF AUTHORIZATION NO: 000205</p>		<p>STATE OF FLORIDA DEPARTMENT OF TRANSPORTATION COUNTY BROWARD</p>	<p>SHEET NO. LD-45</p>
<p>ROAD NO. 7</p>	<p>FINANCIAL PROJECT ID 421662-1-52-01</p>	<p>LANDSCAPE PLAN</p>	

APR 17 2009
 APR 17 2009
 STATE OF FLORIDA
 DEPARTMENT OF TRANSPORTATION
 COUNTY
 BROWARD
 ROAD NO.
 7
 FINANCIAL PROJECT ID
 421662-1-52-01
 LANDSCAPE PLAN
 CERTIFICATE OF AUTHORIZATION NO: 000205
 10:00:00 PM
 1/17/2009

NOTICE: THE OFFICIAL RECORD OF THIS SHEET IS THE ELECTRONIC FILE SIGNED AND SEALED UNDER RULE 6100-10.04, F.A.C.

NOT TO SCALE

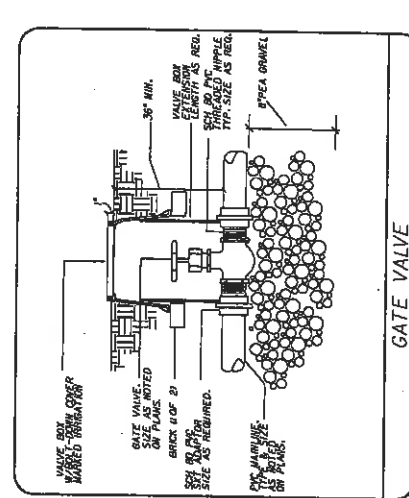
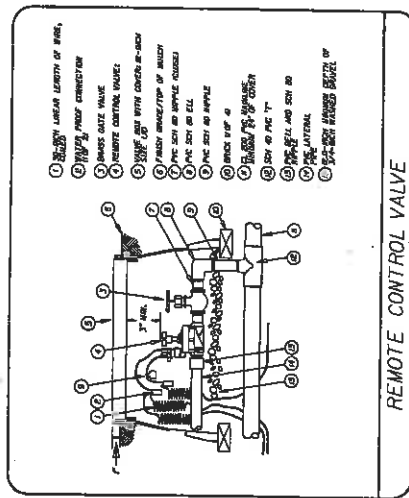
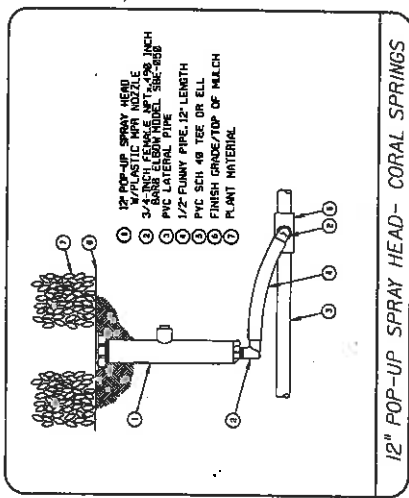
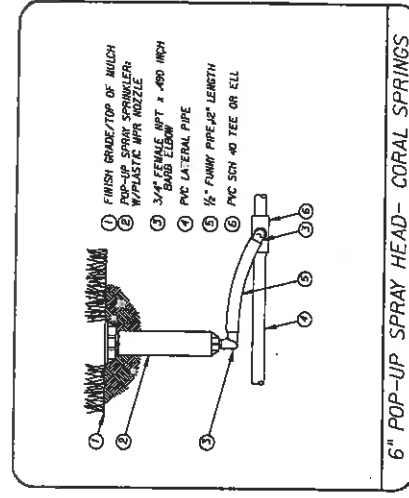
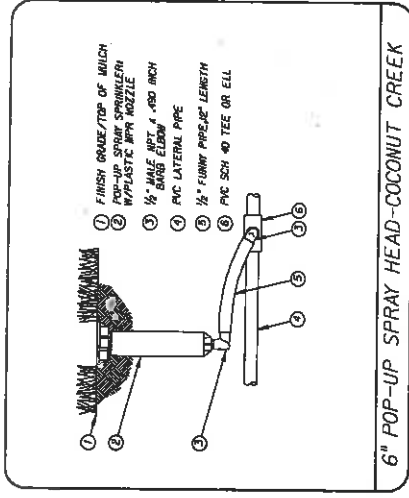
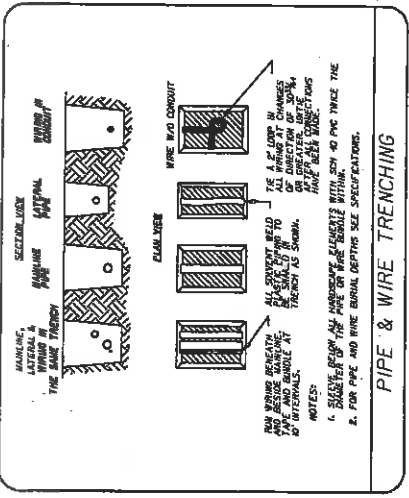


APR 7 2009

REVISES		DESCRIPTION	
DATE	DESCRIPTION	DATE	DESCRIPTION

<p>LAND DESIGN SOUTH INCORPORATED 10000 WINDY HILLS BLVD SUITE 100 FORT WORTH, TEXAS 76154 TEL: 817-441-1111 WWW.LANDDESIGNOUTH.COM</p>		STATE OF FLORIDA DEPARTMENT OF TRANSPORTATION ROAD NO. 7 COUNTY BROWARD FINANCIAL PROJECT ID 421662-1-52-01	SHEET NO. LD-46
KEY SHEET IRRIGATION KEY SHEET			APR 7 2009

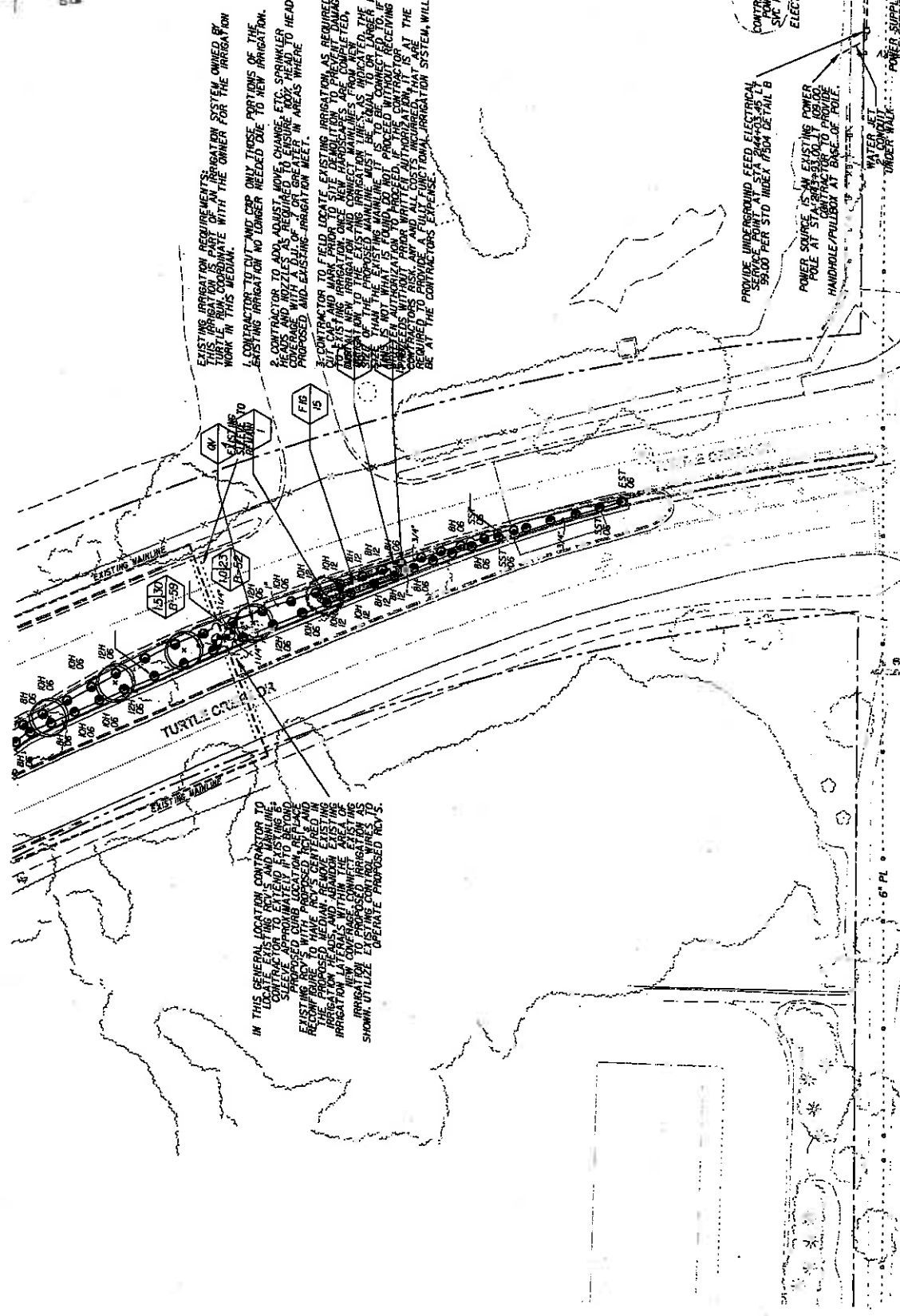
APR 7 2008



DATE	DESCRIPTION	REVISIONS	DATE	DESCRIPTION

<p>LAND DESIGN SOUTH INCORPORATED CERTIFICATE OF AUTHORIZATION NO. 000006</p>		<p>STATE OF FLORIDA DEPARTMENT OF TRANSPORTATION COUNTY BROWARD FINANCIAL PROJECT ID 421662-1-52-01</p>	
<p>11400 GREENHAWK BLVD SUITE 100 MIAMI, FL 33156 TEL: 305.444.1111 WWW.LANDDESIGNSOUTH.COM</p>		<p>ROAD NO. 7 COUNTY BROWARD FINANCIAL PROJECT ID 421662-1-52-01</p>	

SHEET NO.	LD-48
-----------	-------



EXISTING IRRIGATION REQUIREMENTS SHALL BE COORDINATED WITH THE OWNER FOR THE IRRIGATION WORK IN THIS MEDIAN.

1. CONTRACTOR TO FIELD LOCATE EXISTING IRRIGATION AS REQUIRED. CONTRACTOR TO FIELD LOCATE EXISTING IRRIGATION AS REQUIRED. CONTRACTOR TO FIELD LOCATE EXISTING IRRIGATION AS REQUIRED. CONTRACTOR TO FIELD LOCATE EXISTING IRRIGATION AS REQUIRED.

2. CONTRACTOR TO FIELD LOCATE EXISTING IRRIGATION AS REQUIRED. CONTRACTOR TO FIELD LOCATE EXISTING IRRIGATION AS REQUIRED. CONTRACTOR TO FIELD LOCATE EXISTING IRRIGATION AS REQUIRED. CONTRACTOR TO FIELD LOCATE EXISTING IRRIGATION AS REQUIRED.

3. CONTRACTOR TO FIELD LOCATE EXISTING IRRIGATION AS REQUIRED. CONTRACTOR TO FIELD LOCATE EXISTING IRRIGATION AS REQUIRED. CONTRACTOR TO FIELD LOCATE EXISTING IRRIGATION AS REQUIRED. CONTRACTOR TO FIELD LOCATE EXISTING IRRIGATION AS REQUIRED.

IN THIS GENERAL LOCATION CONTRACTOR TO FIELD LOCATE EXISTING IRRIGATION AS REQUIRED. CONTRACTOR TO FIELD LOCATE EXISTING IRRIGATION AS REQUIRED. CONTRACTOR TO FIELD LOCATE EXISTING IRRIGATION AS REQUIRED. CONTRACTOR TO FIELD LOCATE EXISTING IRRIGATION AS REQUIRED.

CONTRACTOR TO PULL POWER FROM EXISTING POLE AT STA 84+43.45 TO PROVIDE UNDERGROUND FEED ELECTRICAL SERVICE POINT AT STA 84+43.45 @ 35.00 PER STD INDEX FROM DETAIL B

POWER SOURCE IS AN EXISTING POWER POLE AT STA 84+43.45 TO BE LOCATED HANDHOLE/PULLBOX AT BASE OF POLE

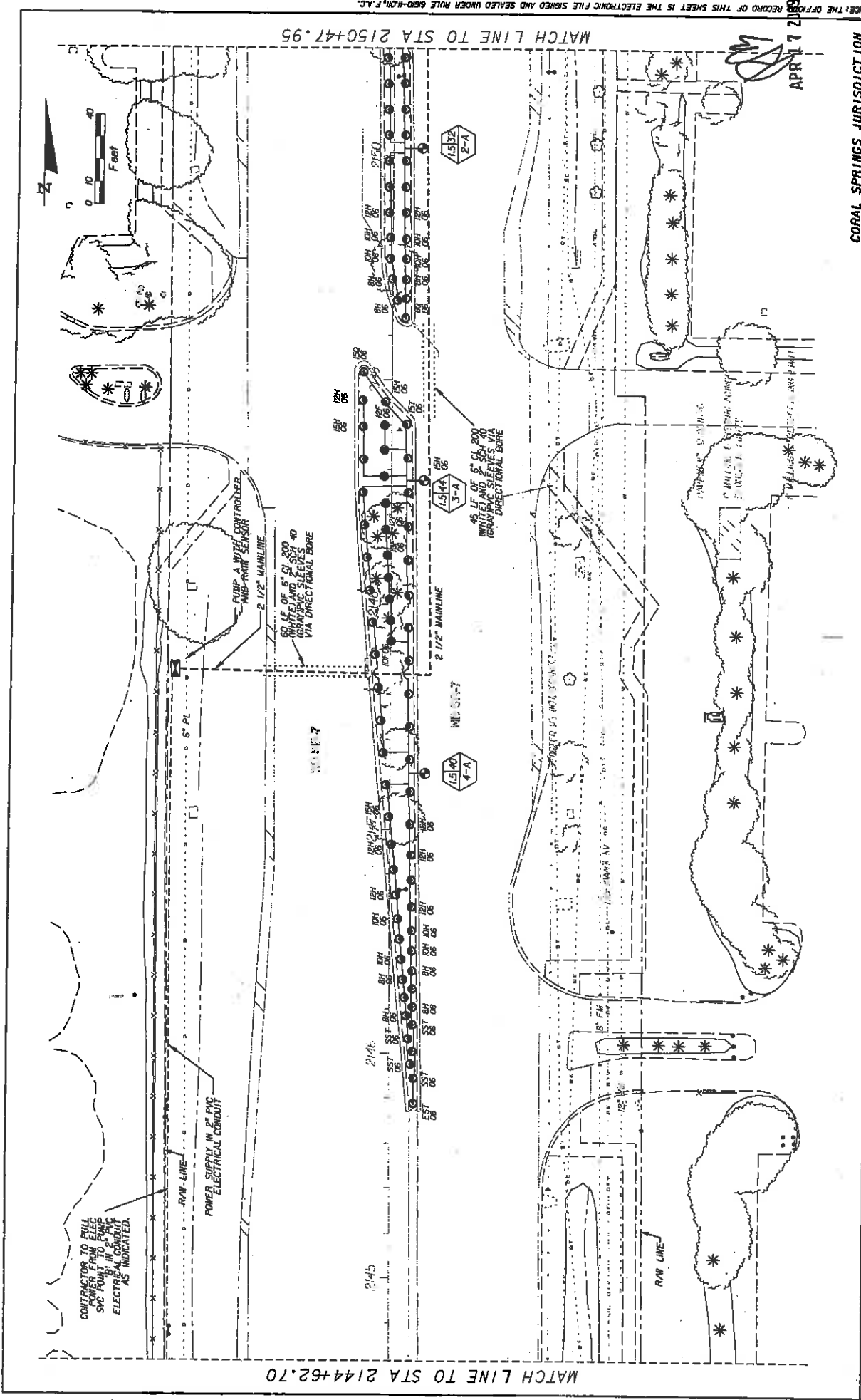
WATER JET UNDER WALK ELECTRICAL CONDUIT

APR 17 2009

NOTICE: THE OFFICIAL RECORD OF THIS SHEET IS THE ELECTRONIC FILE SIGNED AND SEALED UNDER RULE 61D-10.1, F.A.C.

REVISONS		DESCRIPTION	DATE
DATE	DESCRIPTION		

STATES OF FLORIDA		CORAL SPRINGS JURISDICTION	
DEPARTMENT OF TRANSPORTATION		IRRIGATION PLAN	
ROAD NO.	COUNTY	FINANCIAL PROJECT ID	SHEET NO.
7	BROWARD	421662-1-52-01	LD-51
LAND DESIGN SOUTH		CERTIFICATE OF AUTHORIZATION NO: 028203	
SITE NO: 020100010001		PROJECT NO: 020100010001	
DATE: 04/17/09		DRAWN BY: JLD	



MATCH LINE TO STA 2144+62.70

MATCH LINE TO STA 2150+47.95

APR 17 2008

NOTICE: THE OFFICIAL RECORD OF THIS SHEET IS THE ELECTRONIC FILE SIGNED AND SEALED UNDER RULE 68B-0101, F.A.C.

CORAL SPRINGS JURISDICTION

SHEET NO. LD-52

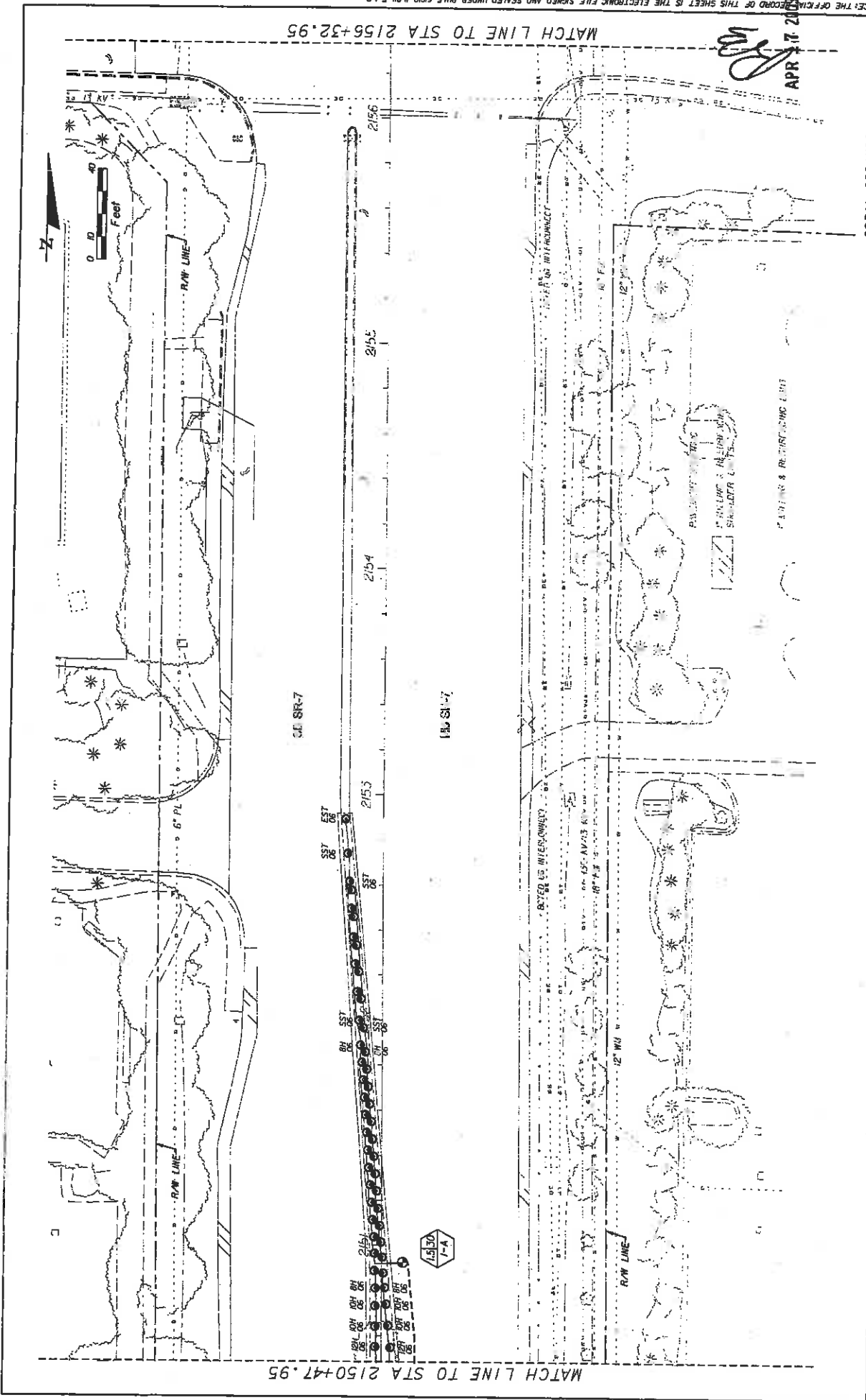
IRRIGATION PLAN

LAND DESIGN SOUTH CERTIFICATE OF AUTHORIZATION NO. 000006		VIA CONTRACT NUMBER DATE OF INSTALLMENT DIVISION	FINANCIAL PROJECT ID ROAD NO.
STATE OF FLORIDA DEPARTMENT OF TRANSPORTATION		COUNTY BROWARD	FINANCIAL PROJECT ID 421662-1-52-01

DATE	DESCRIPTION	REVISIONS	DATE	DESCRIPTION

4/17/2008 10:05:58 AM

NOTICE: THE OFFICIAL RECORD OF THIS SHEET IS THE ELECTRONIC FILE SIGNED AND SEALED UNDER RULE 680-10.01, F.A.C.



APR 17 2010
[Signature]

CORAL SPRINGS JURISDICTION

SHEET NO. LD-53

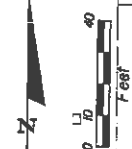
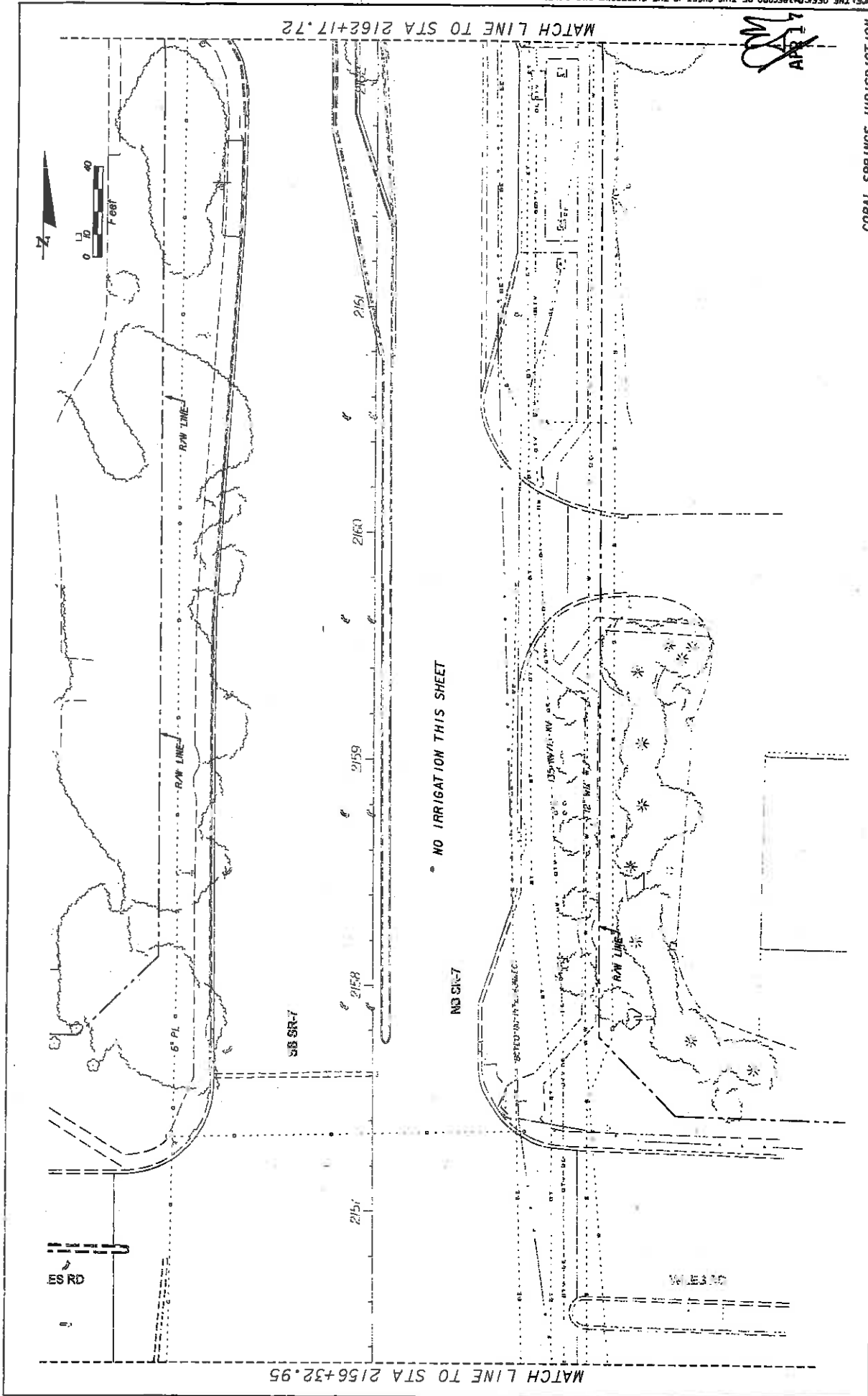
IRRIGATION PLAN

STATES OF FLORIDA
 DEPARTMENT OF TRANSPORTATION
 ROAD NO. 7
 COUNTY BROWARD
 FINANCIAL PROJECT ID 421662-1-52-01

LAND DESIGN SOUTH
 CERTIFICATE OF AUTHORIZATION NO: 000206
 REGISTERED LANDSCAPE ARCHITECT
 300 WEST PALM BEACH
 WEST PALM BEACH, FL 33411

DATE	DESCRIPTION	REVISIONS	DATE	DESCRIPTION

4/17/2010 10:08 AM
 V:\p\m\j\1007\1007-421662-01\1007-421662-01.dwg




MATCH LINE TO STA 2156+32.95

MATCH LINE TO STA 2162+17.72

NO IRRIGATION THIS SHEET

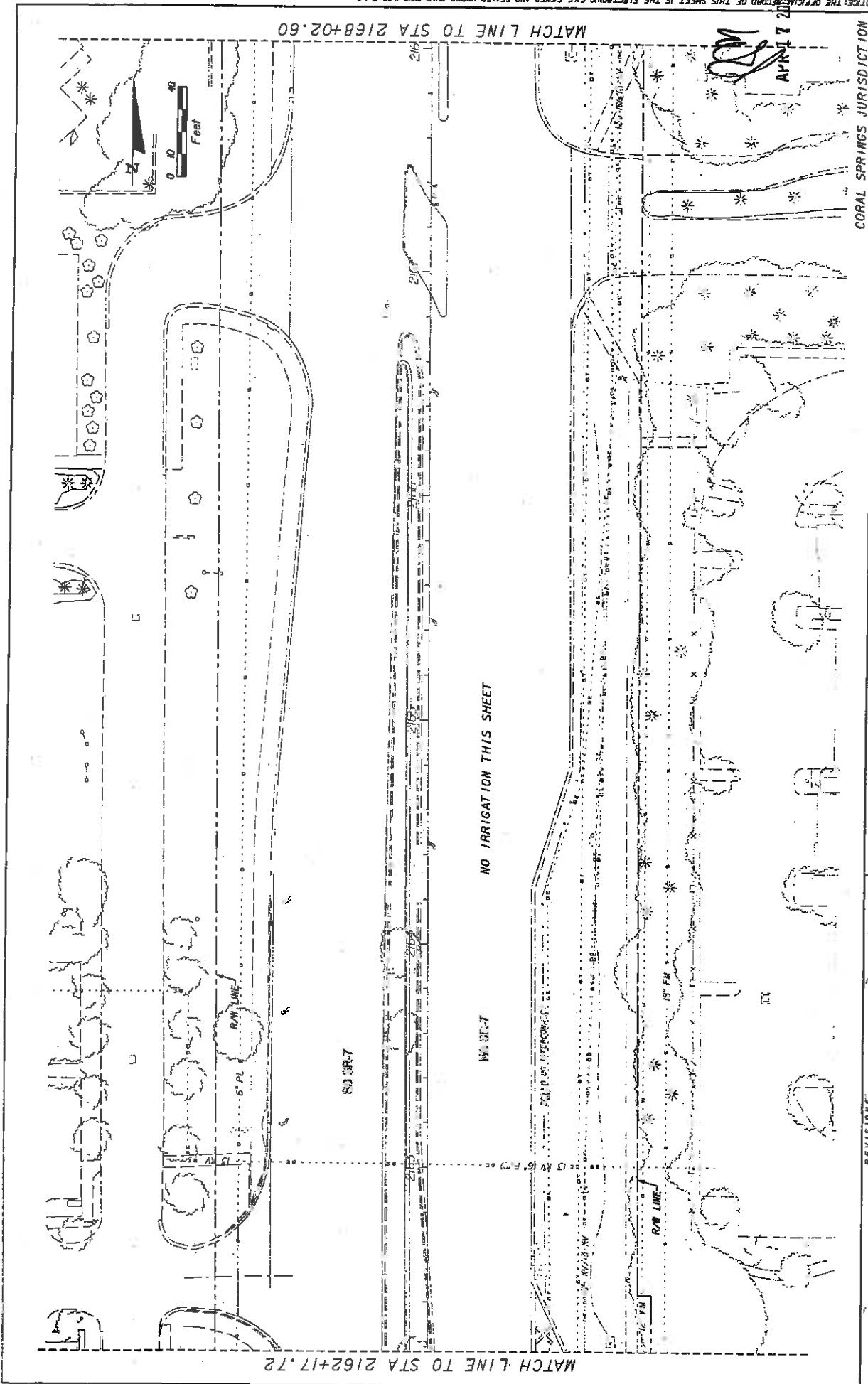
CORAL SPRINGS JURISDICTION

DATE	DESCRIPTION	REVISOR	DATE	DESCRIPTION

		STATE OF FLORIDA DEPARTMENT OF TRANSPORTATION ROAD NO. 7 COUNTY BROWARD FINANCIAL PROJECT ID 421662-1-52-01	SHEET NO. LD-54
---	--	---	-----------------

NOTICE THE OFFICIAL RECORD OF THIS SHEET IS THE ELECTRONIC FILE SIGNED AND SEALED UNDER RULE 6100-10.01, F.A.C.

4/11/2009 10:03 AM C:\Users\jw\Documents\2009\421662\54\Irrigation\LD-54.dwg



NOTES: THE OFFICIAL RECORD OF THIS SHEET IS THE ELECTRONIC FILE SIGNED AND SEALED UNDER RULE 60D-10.01, F.A.C.

APRIL 7 2009

CORAL SPRINGS JURISDICTION

IRRIGATION PLAN

SHEET NO. LD-55

STATE OF FLORIDA	DEPARTMENT OF TRANSPORTATION	FINANCIAL PROJECT ID	
ROAD NO. 7	COUNTY BROWARD	421662-1-52-01	

LAND DESIGN SOUTH	5110 CENTENNIAL WEST BL WEST PALM BEACH, FL 33411 (561) 944-3300 RESIDENTIAL LANSBRY CERTIFICATE OF AUTHORIZATION NO. 000206
-------------------	--

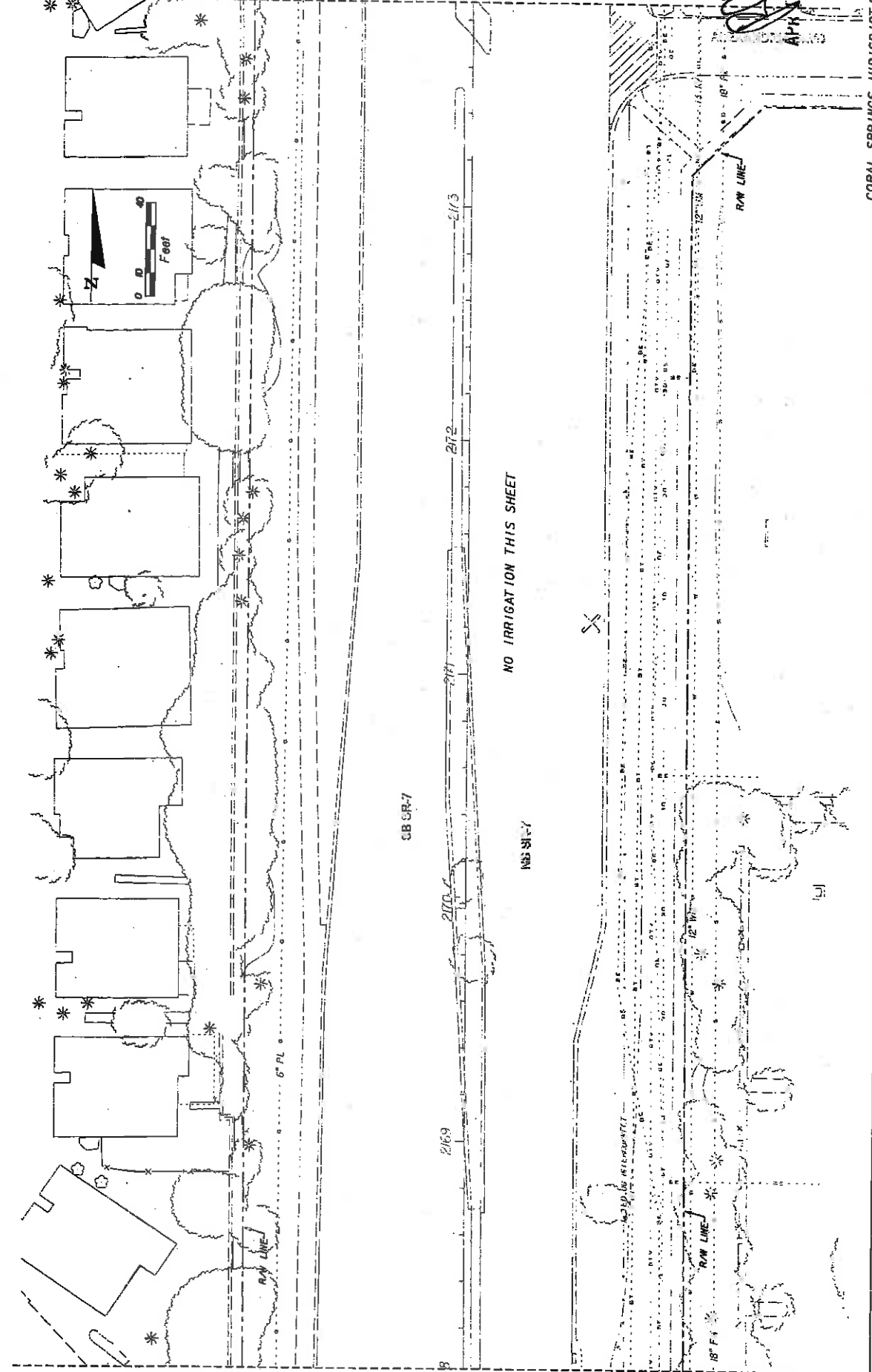
DATE	REVISIONS	DESCRIPTION

MATCH LINE TO STA 2168+02.60

MATCH LINE TO STA 2173+87.32

APR 17 2009

NOTICE: THE OFFICIAL RECORD OF THIS SHEET IS THE ELECTRONIC FILE SIGNED AND SEALED UNDER RULE 68D-10.01, F.A.C.



NO IRRIGATION THIS SHEET

CORAL SPRINGS JURISDICTION

SHEET NO. LD-56

IRRIGATION PLAN

STATE OF FLORIDA	FINANCIAL PROJECT ID
DEPARTMENT OF TRANSPORTATION	421662-1-52-01
ROAD NO. 7	COUNTY BROWARD

LAND DESIGN SOUTH
 CERTIFICATE OF AUTHORIZATION NO. 000805
 101 CENTREMANORIAL SITE NO. 0001000001
 1001 PALM BEACH BLVD. SUITE 100
 WEST PALM BEACH, FL 33411
 (561) 938-8900
 www.landsouth.com

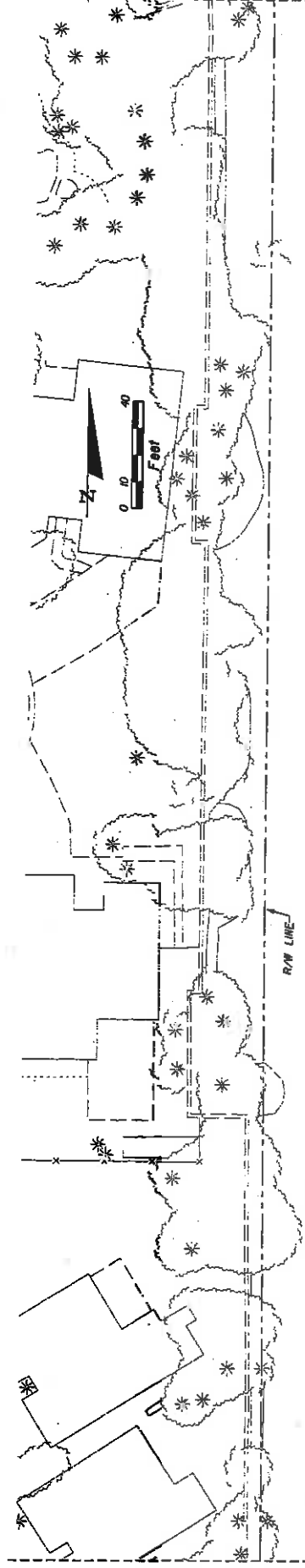
REVISIONS	DATE	DESCRIPTION

DATE PLOTTED: 4/17/09 10:57 AM
 PLOTTER: HP DesignJet 2400

NOTICE: THE OFFICIAL RECORD OF THIS SHEET IS THE ELECTRONIC FILE SIGNED AND SEALED UNDER RULE 68D-01, F.A.C.

APR 17 2009

MATCH LINE TO STA 2179+2.46



SB SR-7

NO. 582-7

MATCH LINE TO STA 2173+87.32

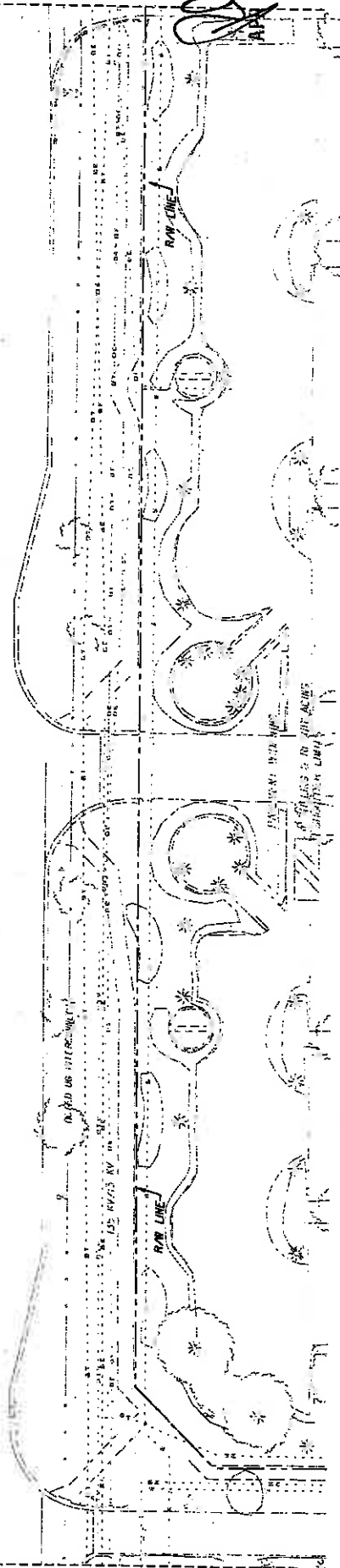
NO IRRIGATION THIS SHEET

SD SR-7

NO. 582-7

2175

2176



CORAL SPRINGS JURISDICTION

DATE	REVISIONS	DESCRIPTION

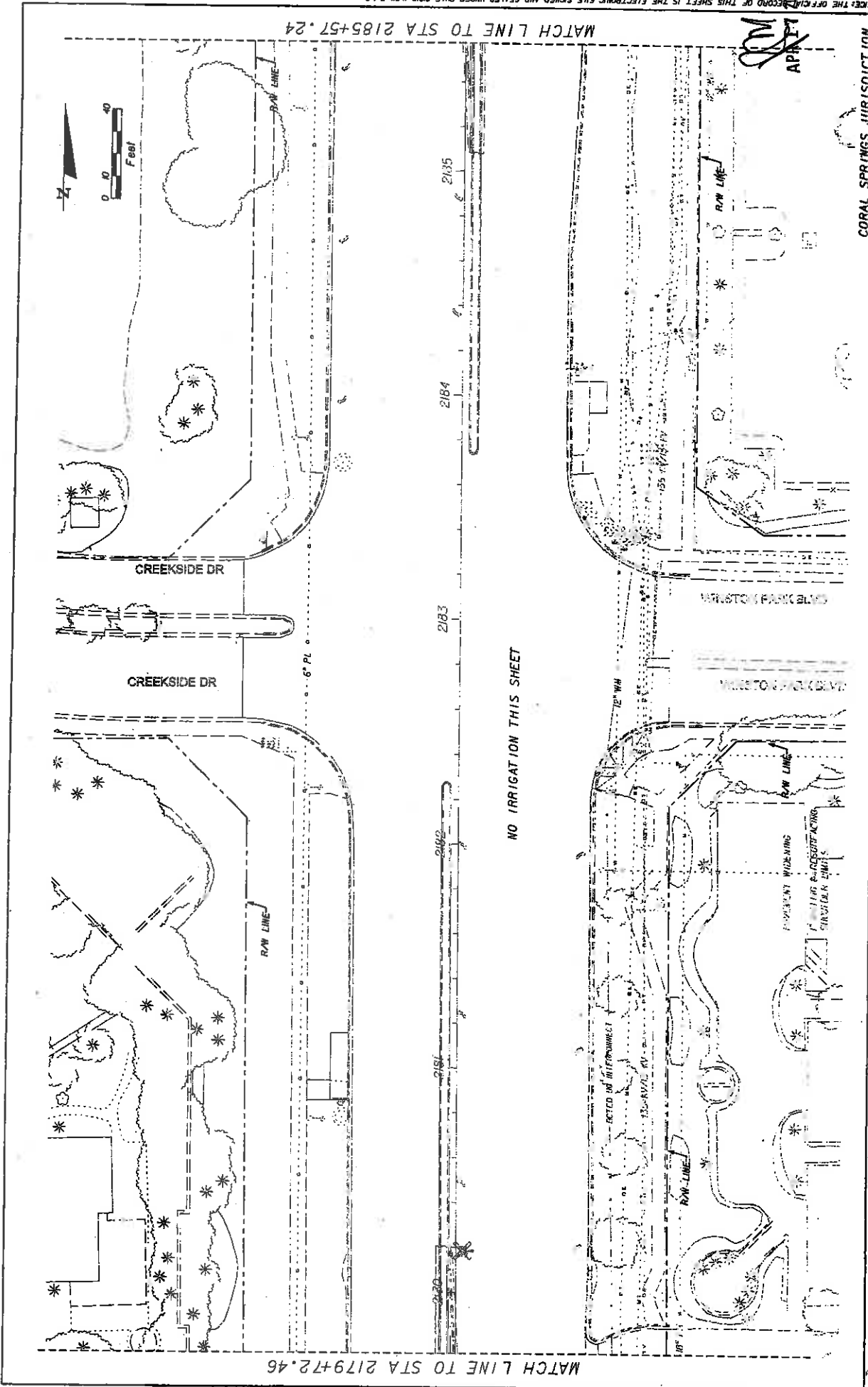
LAND DESIGN SOUTH CERTIFICATE OF AUTHORIZATION NO. 000005		STATE OF FLORIDA DEPARTMENT OF TRANSPORTATION ROAD NO. 7 COUNTY BROWARD	FINANCIAL PROJECT ID 42662-1-52-01
THE ENGINEER HAS REVIEWED THE SITE PLAN AND FOUND IT TO BE IN ACCORDANCE WITH THE REQUIREMENTS OF THE CERTIFICATE OF AUTHORIZATION.		PROJECT NO. 42662-1-52-01 PROJECT NAME: LANDS/AV PROJECT NO. 42662-1-52-01	

4/17/2009 10:00 AM

LD-57

NOTICE: THE OFFICIAL RECORD OF THIS SHEET IS THE ELECTRONIC FILE SIGNED AND SEALED UNDER RULE 68B0-1.001, F.A.C.

APR 17 2009



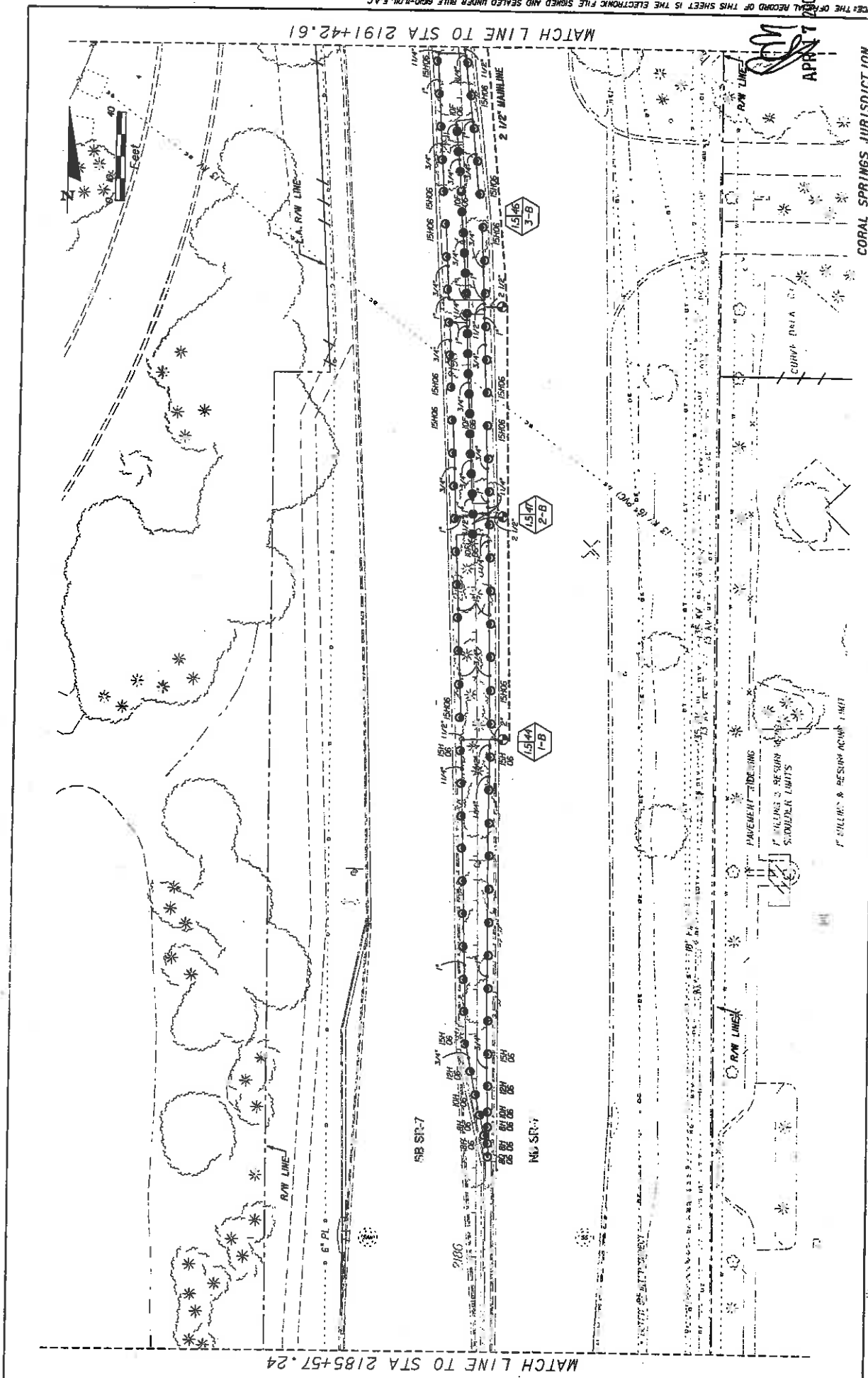
CORAL SPRINGS JURISDICTION

DATE	DESCRIPTION	REVISOR	DATE	DESCRIPTION

LAND DESIGN SOUTH CERTIFICATE OF AUTHORIZATION NO: 000206 STATE OF FLORIDA DEPARTMENT OF TRANSPORTATION ROAD NO. 7 COUNTY BROWARD	FINANCIAL PROJECT ID 42662-1-52-01
--	---------------------------------------

SHEET NO.	LD-58
-----------	-------

APR 17 2009



CORAL SPRINGS JURISDICTION

DATE	DESCRIPTION	REVISIONS	DATE	DESCRIPTION

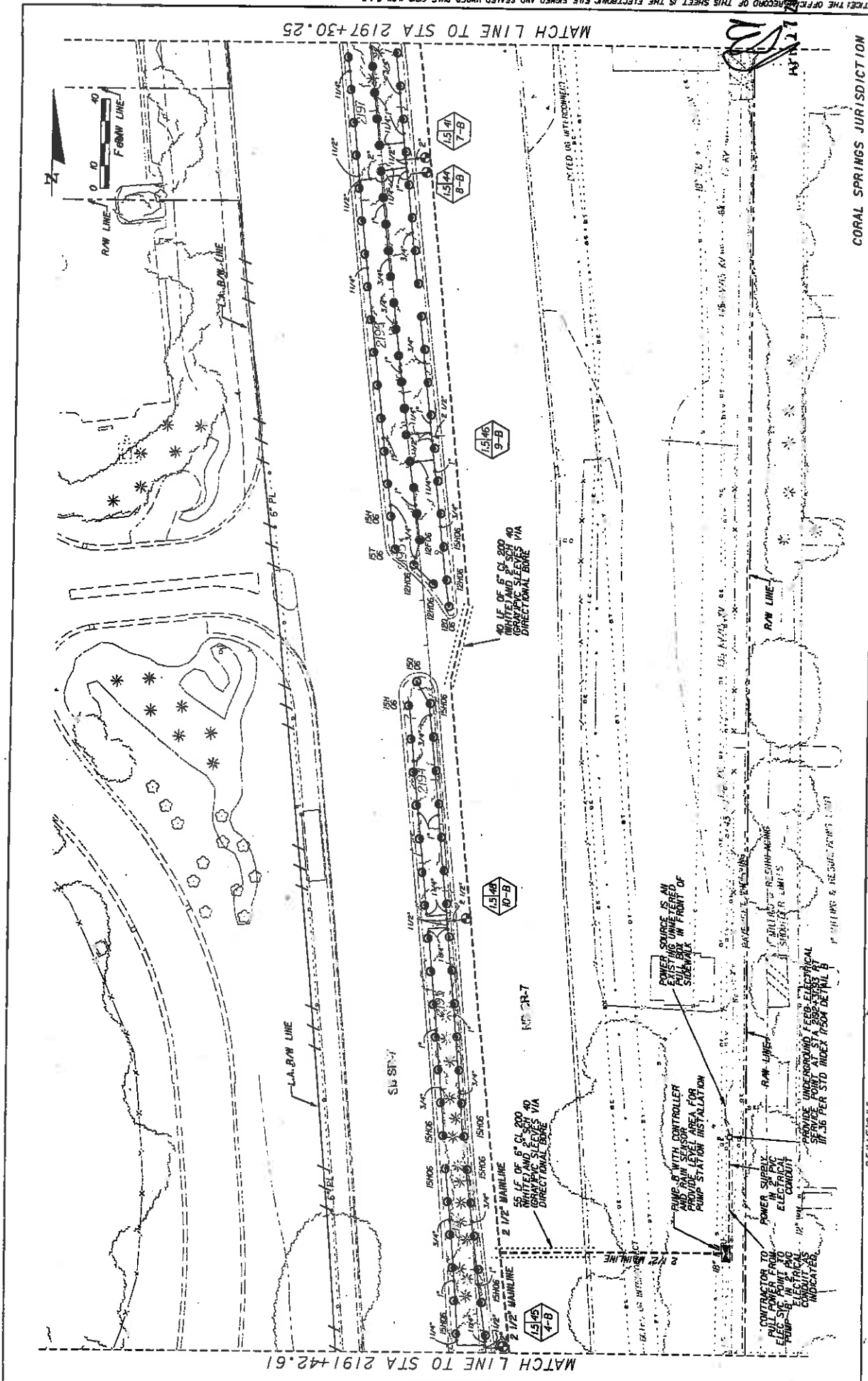
STATE OF FLORIDA		DEPARTMENT OF TRANSPORTATION	
COUNTY		FINANCIAL PROJECT ID	
7	BROWARD	42662-1-52-01	

LAND DESIGN SOUTH		CERTIFICATE OF AUTHORIZATION NO: 00000	
101 CENTREMARK BLVD		BIRMINGHAM, AL 35203	
10000 W. UNIVERSITY BLVD		SUITE 1000	
CORAL SPRINGS, FL 33065		PHONE: 954.344.1111	

IRRIGATION PLAN

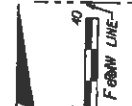
SHEET NO.

LD-59



MATCH LINE TO STA 2197+30.25

MATCH LINE TO STA 2191+42.61



DATE	DESCRIPTION	REVISIONS	DATE	DESCRIPTION

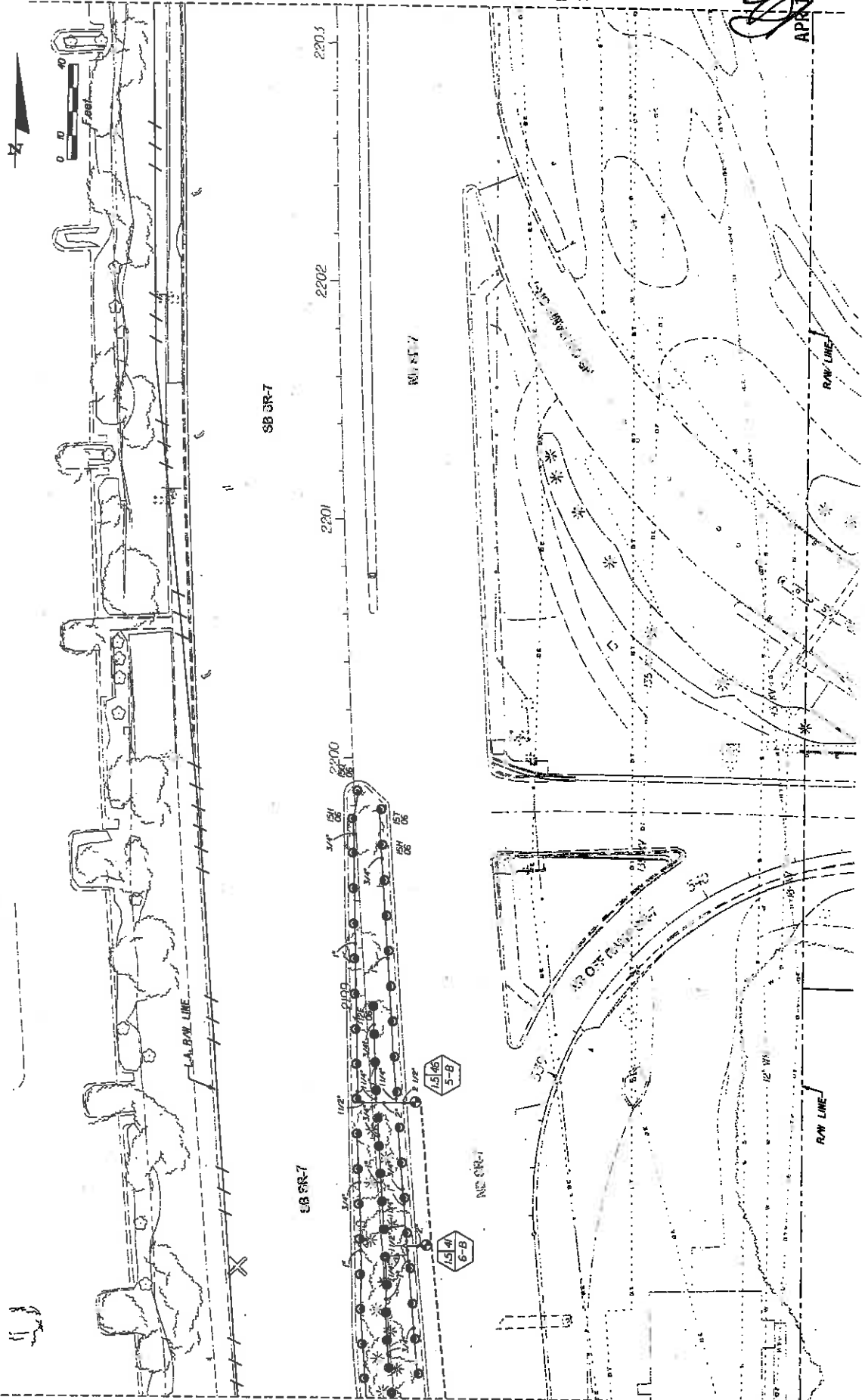
LAND DESIGN SOUTH		STATE OF FLORIDA DEPARTMENT OF TRANSPORTATION	
3700 GARDNER HAVEN SUITE 100 FORT WORTH, TX 76102 TEL: 817.737.0000 WWW.LANDDESIGNOUTH.COM		COUNTY BROWARD	
ROBERT BENZ REGISTERED LAND SURVEYOR NO. 20000		FINANCIAL PROJECT ID 421662-1-52-01	
CERTIFICATE OF AUTHORIZATION NO. 00000		ROAD NO. 7	
		SHEET NO. LD-60	

CORAL SPRINGS JURISDICTION

APR 17 2009

MATCH LINE TO STA 2203+15.95

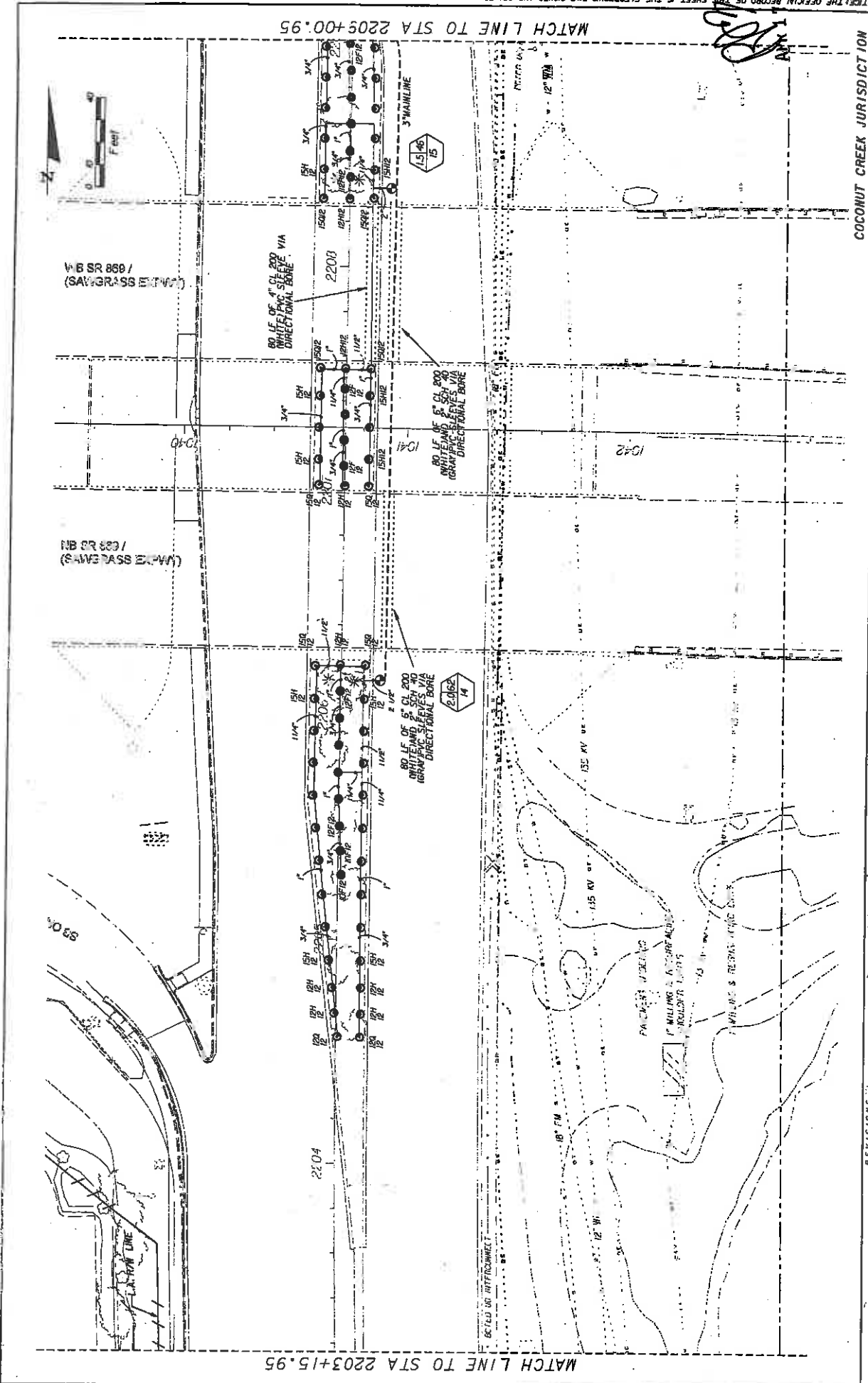
MATCH LINE TO STA 2197+30.25



CORAL SPRINGS JURISDICTION

DATE	DESCRIPTION	REVISIONS	DATE	DESCRIPTION

<p>LAND DESIGN SOUTH CERTIFICATE OF AUTHORIZATION NO. 000005</p>		STATES OF FLORIDA DEPARTMENT OF TRANSPORTATION ROAD NO. 7 COUNTY BROWARD FINANCIAL PROJECT ID 421662-1-52-01	SHEET NO. LD-61
--	--	--	--------------------



NOTICE: THE OFFICIAL RECORD OF THIS SHEET IS THE ELECTRONIC FILE SIGNED AND SEALED UNDER RULE 68D-10.01, F.A.C.

60072000

COCONUT CREEK JURISDICTION

LAND DESIGN SOUTH CERTIFICATE OF AUTHORIZATION NO. 000205		STATES OF FLORIDA DEPARTMENT OF TRANSPORTATION COUNTY: BROWARD ROAD NO.: 7 FINANCIAL PROJECT ID: 421652-1-52-01	SHEET NO.: LD-62
REVISIONS DATE DESCRIPTION	DATE DESCRIPTION		

DATE PLOTTED: 04/17/2009 11:00 PM

DRAWN BY: J. BROWN

SCALE: 1"=40'

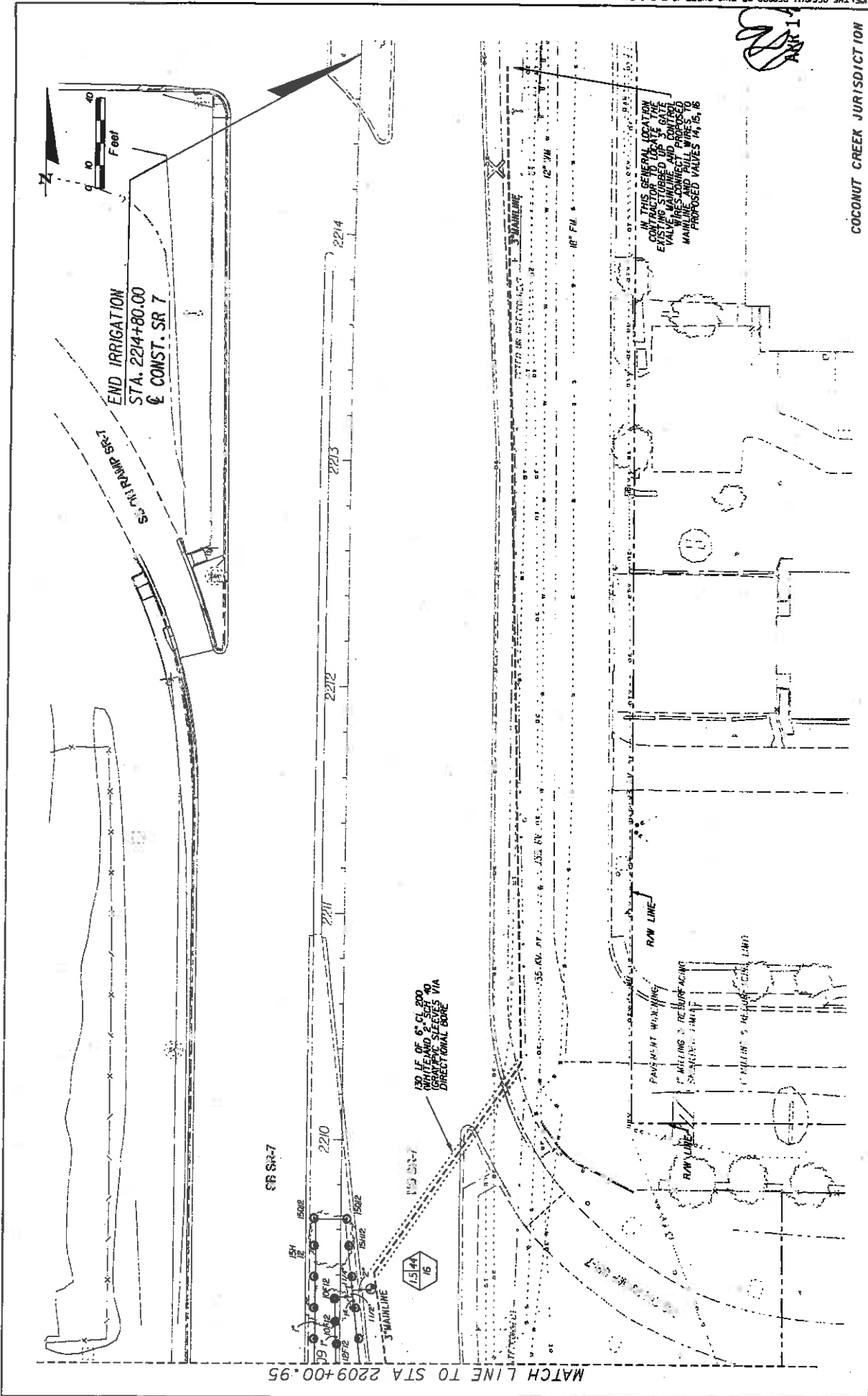
PROJECT NO.: 421652-1-52-01

SHEET NO.: LD-62

DATE: 04/17/2009

DRAWN BY: J. BROWN

SCALE: 1"=40'



END IRRIGATION
 STA. 2214+80.00
 @ CONST. SR 7

SR 7
 STA. 2214+80.00

MATCH LINE TO STA 2209+00.95

150 LF OF 6" CL 200
 WHITE SAND 2' SFT 40"
 DIAMETER GATE VIA
 DIRECT TONAL BONE

IN THIS GENERAL LOCATION
 EXISTING STORMED UP LE GUTTER
 VALVE MAINLINE AND CONTROL
 MANHOLES CONNECT PROPOSED
 PROPOSED VALVES 14, 15, 16

APR 14 2009

COCONUT CREEK JURISDICTION

DATE	REVISIONS	DESCRIPTION

<p>LAND DESIGN SOUTH CERTIFICATE OF AUTHORIZATION NO. 002006</p>		STATE OF FLORIDA DEPARTMENT OF TRANSPORTATION ROAD NO. 7 COUNTY BROWARD FINANCIAL PROJECT ID 421662-1-52-01	SHEET NO. LD-63
---	--	---	-----------------

NOTICE: THE OFFICIAL RECORD OF THIS SHEET IS THE ELECTRONIC FILE SIGNED AND SEALED UNDER RULE 69D-1.04, F.A.C.

SECTION NO: 86100
S.R. NO(S): 7 (US 441)
COUNTY: Broward
FM NO.(S): 421662-1-52-01

EXHIBIT C

MAINTENANCE PLAN

This Exhibit forms an integral part of the DISTRICT FOUR (4) Amendment to the HIGHWAY MAINTENANCE MEMORANDUM OF AGREEMENT between the State of Florida, Department of Transportation and the AGENCY.

Dated: 4-17-2009

MAINTENANCE PLAN

Landscape Improvements

Project State Road No(s): SR 7 (US 441)
Project Limits: SR 832 (Sample Rd.) to North of SR 869 (Sawgrass
Expressway)
FM No(s): 421662-1-52-01
Maintaining Agency: Coconut Creek
RLA of Record: Robert Bentz
Date: 4-17-2009

I. General Maintenance Requirements and Recommendations:

The purpose of a plan for the landscape improvements maintenance practices is to allow the plant material on your project to thrive in a safe and vigorous manner while fulfilling their intended purpose and conserving our natural resources. Plantings and all other landscape improvements shall be maintained to avoid potential roadway hazards and to provide required clear visibility, accessibility, clearance, and setbacks as set forth by Florida Department of Transportation (FDOT) governing standards and specifications: *FDOT Design Standards*, *FDOT Plans Preparation Manual Vol. I, Chapter 2.11* and *FDOT Standard Specifications for Road and Bridge Construction* as amended by contract documents; and all other requirements set forth by the District 4 Operations Maintenance Engineer. The initial portion of the Maintenance Plan describes general maintenance requirements and recommendations. The concluding section is recommendations prepared by the Landscape Architect of Record specific to the attached approved plans.

Watering Requirements:

Watering is a critical concern for not only the maintenance of healthy plant material but also for observing water conservation practices. The amount of water to apply at any one time varies with the weather, drainage conditions and water holding capacity of the soil. For plant materials that have been established, it is imperative that any mandated water restrictions be fully conformed to on FDOT roadways.

Proper watering techniques should provide even and thorough water dispersal to wet the entire root zone, but not saturate the soil or over-spray onto travel lanes.

Irrigation System:

The Agency shall ensure there are no roadway overspray or irrigation activities during daytime hours (most notably "rush hour" traffic periods). It is imperative the irrigation controller is properly set to run early enough that the watering process will be entirely completed before high traffic periods, while adhering to mandated water restrictions. To ensure water conservation, the

Agency shall monitor the system for water leaks and the rain sensors to ensure they are functioning properly so that the system shuts down when there is sufficient rainfall.

Integrated Plant Management:

An assessment of each planting area's soil is recommended to periodically determine the nutrient levels needed to sustain healthy, vigorous plant growth.

Palms, shrubs, trees and turf areas shall be fertilized in such a manner and frequency to ensure that the plant material remains healthy and vigorously growing. Establishment of an integrated plant management program is encouraged to ensure healthy plants, which are free of disease and pests.

Mulching:

Mulch planting beds in such a manner as to: prevent weed growth; retain moisture to the plants; protect against soil erosion and nutrient loss; maintain a more uniform soil temperature; and improve the appearance of the planting beds. Avoid mulch mounded up on the trunks of trees, palms, and the base of shrubs to encourage air movement in this area that aids in lowering disease susceptibility. Cypress mulch is prohibited on state right of way.

Pruning:

All pruning, and the associated safety criteria, shall be performed according to American National Standard Institute ANSI A300 standards and shall be supervised by an International Society of Arboriculture (ISA) Certified Arborist. Pruning shall be carried out with the health and natural growth of plant materials in mind, and to specific pruning heights maintaining clear visibility for motorists, and vertical clearance for pedestrian, bicyclist, and truck traffic where applicable. Visibility windows must be maintained free of view obstructions and all trees and palms (with particular attention to fronds and fruit) maintained to prevent potential roadway and pedestrian hazards. The specific pruning heights are determined by understanding the designer's intent when selecting and placing the plants. The intended mature maintained height and spread of plants should be noted on the planting plans. (See Specific Requirements and Recommendations per Approved Landscape & Irrigation Design for these guidelines). The understory plant materials selected for use within the restricted planting areas (Limits of Clear Sight) of the medians are to be maintained at a height in compliance with FDOT Design Standards Index 546, Page 6 of 6, Window Detail. Vertical tree heights must meet *FDOT Maintenance Rating Program* (MRP) standards.

Staking and Guying:

All staking materials, except for replacements, are removed by the completion of FDOT warranty period or at one year (whichever comes first). Any subsequent staking and guying activities by the Agency must adhere to *FDOT Design Standards* guidelines (See Index 544). The Agency shall closely monitor staking and guying attachment materials so that they are securely fastened to avoid potential roadway hazards.

Turf Mowing:

All grassed areas are to be mowed and trimmed with sufficient frequency to maintain a deep, healthy root system while providing a neat and clean appearance to the urban landscape. All turf

efforts: mowing, curb/sidewalk edging, and turf condition must meet *FDOT Maintenance Rating Program (MRP)*.

Litter Control:

The project site shall remain as litter free as practicable. It is recommended to recycle this litter to avoid unnecessary waste by its reuse. Litter removal efforts must meet *FDOT Maintenance Rating Program (MRP)* standards.

Weeding/Herbicide:

All planting areas shall be maintained as weed free as practicable enlisting integrated pest management practices in areas specified on the plans and by maintaining proper mulch levels. Extreme care is recommended if using a chemical herbicide to avoid overspray onto plant materials. Any damage resulting from overspray is the applicator's responsibility to restore the plantings to the approved plans.

Plant Replacement:

Plant replacement shall be the same species and specification as the approved plan. Move and replace all plant materials that may conflict with utility relocations and service. Only plants graded Florida #1 or better, per the *Florida Department of Agriculture and Consumers Services, Grades and Standards for Nursery Plants* are permitted on FDOT roadways. Should it become necessary to change the species, a general use permit is required from FDOT for approval by the FDOT District Landscape Architect.

Hardscape (Specialty Surfacing):

All specialty pavers and tree grates shall be maintained in such a manner as to prevent any potential tripping hazards and protect damage to the pavers and tree grates. Final surface tolerance from grade elevations shall, at a minimum, meet the most current *Interlocking Concrete Pavement Institute (ICPI), Section 23 14 13 Interlocking Concrete Pavers*, Part 3.05. If the pavers or tree grates become damaged, they shall be replaced with the same type and specification as the approved plan.

Hardscape (Non-Standard Travelway Surfacing):

It shall be the responsibility of the AGENCY to restore an unacceptable ride condition of the roadway, including asphalt pavement, caused or contributed by the installation or failure of non-standard surfacing, and/or the header curb, on the Department of Transportation right-of-way within the limits of this Agreement. Pavement restoration areas or "patches" will have a minimum length of 10-ft, measured from the edge of the header curb, and a width to cover full lanes for each lane affected by the restoration.

Pavement restoration will be performed in accordance with the most current edition of the *FDOT Standard Specifications for Road and Bridge Construction*, and the *FDOT Design Standards for Design, Construction, Maintenance and Utility Operations on the State Highway System*.

It shall be the responsibility of the AGENCY to maintain all signs located within a non-standard surfacing area. Such maintenance to be provided by the AGENCY shall include repair, replace of the sign panel, post, and base.

Hardscape (Landscape Accent Lighting)

Landscape accent lighting shall be maintained in such a manner as to prolong the life of the lighting fixture and prevent potential safety hazards. If the lighting fixtures and their system become damaged, they shall be replaced with the same type and specification as the approved plan.

Maintenance of Traffic Control

Reference the FDOT website regarding the selection of the proper traffic control requirements to be provided during routine maintenance and / or new installations of this DOT roadway.

Website: Series 600 Traffic Control through Work Zones
<http://www.dot.state.fl.us/rddesign/DesignStandards/Standards.htm>

Vegetation Management at Outdoor Advertising (ODA)

To avoid conflicts with permitted outdoor advertising, please reference the State of Florida website regarding the vegetation management of outdoor advertising. This website provides a portal to search the FDOT Outdoor Advertising Inventory Management System Database. The database contains an inventory of outdoor advertising structures, permits and other related information maintained by the Department.

Website: FDOT Outdoor Advertising Database
<http://www2.dot.state.fl.us/rightofway/Default.aspx>

Also, reference the Florida Highway Beautification Program website link for Vegetation Management at ODA signs for the Florida Statutes and Administrative Codes related to Vegetation Management at Outdoor Advertising Signs and Permit Applications for Vegetation Management and Outdoor Advertising Signs determining Mitigation Value of Roadside Vegetation.

Website: FDOT Environmental Management office for Landscape Architects
<http://www.dot.state.fl.us/emo/beauty/FLA.shtm>

II. Specific Project Site Maintenance Requirements and Recommendations:

The design intent for the Coconut Creek portion of the design was to match the project to the north. There is a portion of the irrigation system that is tied into the project to the north and utilizes their water supply. There should be careful measures taken so that this system doesn't impact the system in place to the north. The hardscape design was also created to match the

REFERENCES

This reference list is provided as a courtesy. The list may not contain the most current websites. The most current references must be accessed for up to date information.

American National Standard Institute, *ANSI A300, (Part 1) for Tree Care Operations – Trees, Shrub, and Other Woody Plant Maintenance – Standard Practices (Pruning)*, available for purchase

<http://www.treespecialists.com/pdfs/pruningstandards.pdf>

Florida Department of Agriculture and Consumer Services, Division of Plant Industry, *Florida Grades and Standards for Nursery Stock*, available for purchase

<http://www.doacs.state.fl.us/pi/plantinsp/publications.html>

Florida Department of Transportation, *FDOT Design Standards for Design, Construction, Maintenance and Utility Operations on the State Highway System, Index 544 Landscape Installation*

<http://www.dot.state.fl.us/rddesign/rd/RTDS/08/544.pdf>

Florida Department of Transportation, *FDOT Design Standards for Design, Construction, Maintenance and Utility Operations on the State Highway System, Index 546 Sight Distance at Intersections*

<http://www.dot.state.fl.us/rddesign/rd/RTDS/08/546.pdf>

Florida Department of Transportation, *FDOT Design Standards for Design, Construction, Maintenance and Utility Operations on the State Highway System, Index 700 Roadside Offsets*

<http://www.dot.state.fl.us/rddesign/rd/RTDS/08/700.pdf>

Florida Department of Transportation, *FDOT Plans Preparation Manual (PPM) Vol. I Chapters 2.11.5, Horizontal Clearance to Trees; Table 2.11.9 Horizontal Clearance and Clear Zone; Figure 4.1.2 Clear Zone; and Table 25.4.11.1 Clear Zone Width (feet) and Table 25.4.14.6 (for existing) trees*

<http://www.dot.state.fl.us/rddesign/PPMManual/2008/Volume1/zChap02.pdf>

Florida Department of Transportation, *FDOT Standard Specifications for Road and Bridge Construction, Section 580 Landscape Installation*

<http://www.dot.state.fl.us/specificationsoffice/Implemented/CurrentBK/CurrentSpecs/580.pdf>

Florida Department of Transportation, *Maintenance Rating Program Handbook*

<http://ombnet.dot.state.fl.us/procedures/bin/850065002.pdf>

Florida Department of Transportation, Landscape Architecture Website

<http://www.dot.state.fl.us/emo/beauty/beauty.shtm>

Interlocking Concrete Pavement Institute (ICPI)
<http://www.icpi.org/> <http://www.fisstate.org>

International Society of Arboriculture (ISA)
www.isa-arbor.com

Manual on Uniform Traffic Control Devices
<http://www.mutcd.fhwa.dot.gov>

Florida Irrigation Society
<http://www.fisstate.org>

Florida Department of Community Affairs (FCA), *Florida Board of Building Codes & Standards, Florida Accessibility Code for Building Construction*
http://www.dca.state.fl.us/fbc/publications/1_publications.htm

Guide to Roadside Mowing and Guide to Turf Management, available for purchase
<http://inonet.dot.state.fl.us/SupportServicesOffice/plist.htm>

Accessible Sidewalk Videos (ADA)
<http://www.access-board.gov/news/sidewalk-videos.htm>

SECTION NO: 86100
S.R. NO(S): 7 (US 441)
COUNTY: Broward
FM NO.(S): 421662-1-52-01

EXHIBIT D

PROJECT COST

This Exhibit forms an integral part of the DISTRICT FOUR (4) Amendment to the HIGHWAY MAINTENANCE MEMORANDUM OF AGREEMENT between the State of Florida, Department of Transportation and the AGENCY.

Dated: 4/17/2009

I. APPROXIMATE PROJECT COST: \$ 88,019.50

SR 7 from Sample to Sawgrass-FPID 421662-1-52-01-Coconut Creek Jurisdiction						
Cost Estimate for Landscape Pay Items						
	Symbol	Quantity	Unit Cost	Total Cost	Specification	
Trees and Palms						
Roystonea elata-Royal Palm	RO	8	\$750.00	\$6,000.00	B&B, 10' GW	
Trees and Palms Landscape Material Total-				\$6,000.00		
Shrubs						
Bougainvillea 'Sanderiana'	BSS	300	\$9.00	\$2,700.00	24" x 24", 24" oc.	
Jasminum volublie-Wax Jasmine	JAS	300	\$9.00	\$2,700.00	12" x 12", 18" oc.	
Trachelospermum asiaticum-Dwarf Confederate Jasmine	TRA	1000	\$4.00	\$4,000.00	12" x 12", 18" oc.	
Zamia maritima-Cardboard Palm	ZAM	250	\$25.00	\$6,250.00	24" x 24", 36" oc.	
Shrubs Landscape Material Total-				\$15,650.00		
Groundcovers						
Performance Sod	SOD	145	\$0.09	\$13.05	St. Augustine Grass	
Shrubs Landscape Material Total-				\$13.05		
Concrete Pavers						
Complete Irrigation System		385	\$106.62	\$41,048.70	1 median tapping into northern system (pump/well)	
GRAND TOTAL COST				\$88,019.50		
Notes:						
1. This is a Conceptual Cost Estimate. Price reflects current plant prices, availability and specifications.						