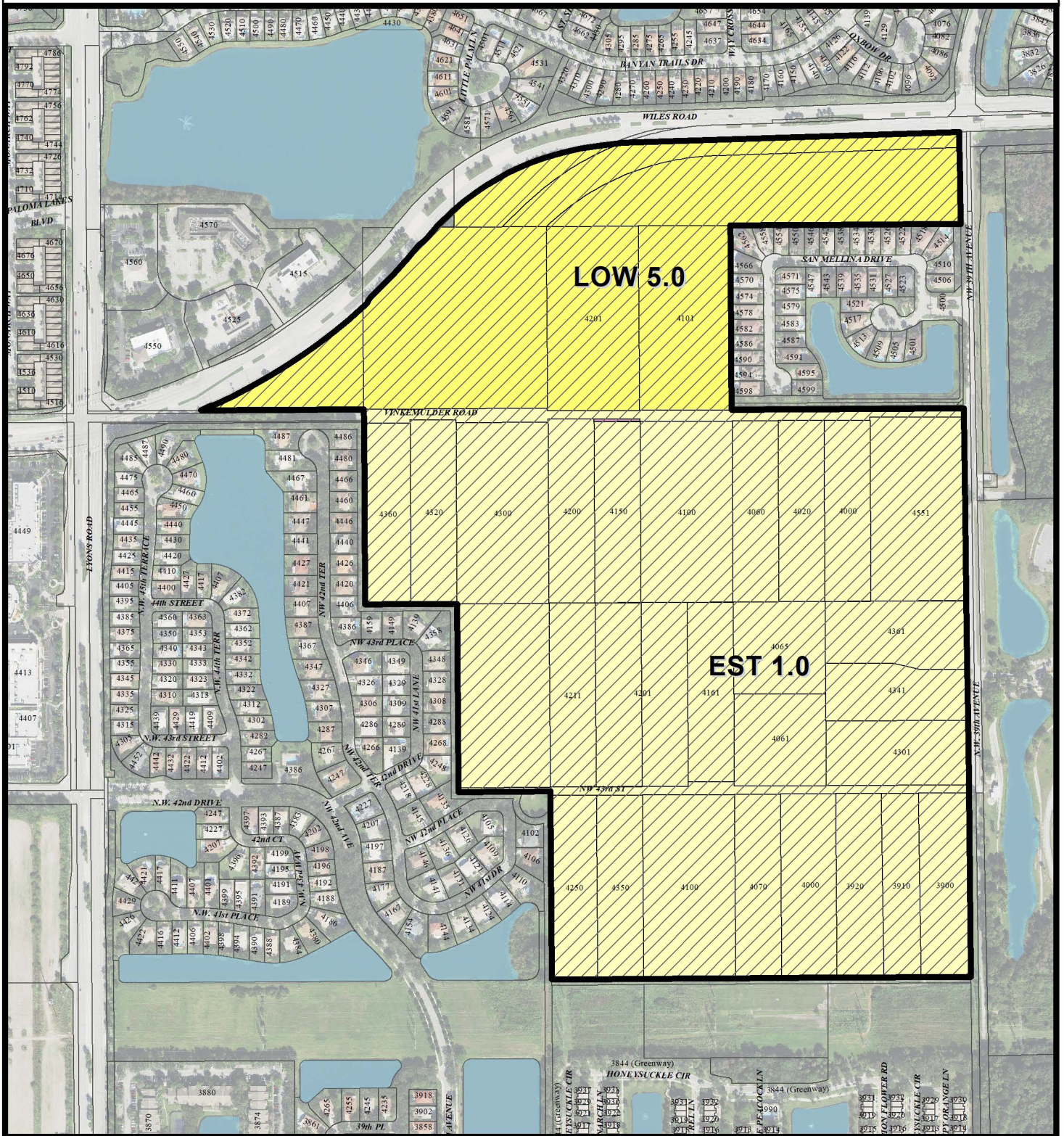




VINKEMULDER NEIGHBORHOOD




FUTURE LAND USE DEIGNATIONS

-  EST 1.0 - Residential Estate 1 DU/Ac
-  LOW 5.0 - Residential 5 DU/Ac



Map Scale = 1:6,000 (1" = 500')



Coconut Creek GIS
I.T. Department