

SECTION NO.: 86100000  
FM No.(s): 427937-1-52-01  
AGENCY: Coconut Creek  
S.R. No.: 7 / US-441

**FLORIDA DEPARTMENT OF TRANSPORTATION - DISTRICT FOUR  
MAINTENANCE MEMORANDUM OF AGREEMENT (MMA)**

**THIS AGREEMENT**, made and entered into this \_\_\_\_\_ day of \_\_\_\_\_ 20\_\_\_\_\_, by and between the **STATE OF FLORIDA DEPARTMENT OF TRANSPORTATION**, a component agency of the State of Florida, hereinafter called the **DEPARTMENT** and **City of Coconut Creek**, a political subdivision existing under the Laws of Florida, hereinafter called the **AGENCY**.

**WITNESSETH:**

**WHEREAS**, the **DEPARTMENT** has jurisdiction over State Road 7 / US-441; and

**WHEREAS**, the **DEPARTMENT** seeks to install and have maintained by the **AGENCY** certain bus shelters and associated improvements; and

**WHEREAS**, as part of the continual updating of the State of Florida Highway System, the **DEPARTMENT**, for the purpose of safety, protection of the investment and other reasons, has constructed and does maintain State Road 7 / US-441; (within the limits of the **AGENCY**); and

**WHEREAS**, it is the intent of the **AGENCY** and the **DEPARTMENT** that the **AGENCY** shall own and maintain the specific elements constructed under Project Number 427937-1-52-01 to include, but not be limited to, concrete shelter pad, bus shelter structure and associated amenities, color coated bike hitch/racks, color coated trash receptacles and color coated bus benches; hereinafter called, **IMPROVEMENTS** along the east side of State Road 7 (SR-7) / US-441, beginning from Sample Road at SR-7 Mile Post (M.P.) 20.807 to the end of Broward County / Palm Beach County Line at SR-7 M.P. 24.580; and

**WHEREAS**, the Project involves the scope of work as described within **Exhibit A (Project Location, Description and Aerial Image)** and **Exhibit B (Construction Plans)** which will benefit the **AGENCY**; and

**WHEREAS**, the parties hereto mutually recognize the need for entering into an Agreement designation and setting forth the responsibilities of each party; and

**WHEREAS**, the **AGENCY** by Resolution No. \_\_\_\_\_ entered into this \_\_\_\_\_ day of \_\_\_\_\_ 20\_\_\_\_\_, attached hereto and by this reference made a part hereof, desires to enter into this **AGREEMENT** and authorizes its officers to do so;

**NOW THEREFORE**, for and in consideration of the mutual benefits to flow each to the other, the parties covenant and agree as follows:

1. The recitals set forth above are true and correct and are deemed incorporated herein.
2. **INSTALLATION OF FACILITIES**
  - A. The **DEPARTMENT** has issued Project Number 427937-1-52-01 to construct the **IMPROVEMENTS** as detailed in **Exhibit B (Construction Plans)** and **Exhibit C (Product Details and Specifications)** along State Road 7 / US-441, which will benefit

**SECTION NO.:** 86100000  
**FM No.(s):** 427937-1-52-01  
**AGENCY:** Coconut Creek  
**S.R. No.:** 7 / US-441

- the **AGENCY**. The **IMPROVEMENTS** shall comply with the laws and regulations relating to the Americans with Disabilities Act of 1990, as currently enacted or as may be amended from time to time (“ADA”). If there are any major changes to the plan(s), the **DEPARTMENT** shall provide the modified plan(s) to the **AGENCY** and the **AGENCY** shall provide their approval or disapproval to the **DEPARTMENT** within ten (10) business days. The **DEPARTMENT** may elect to withdraw the **IMPROVEMENTS** if changes are not approved within the given time frame.
- B. The **AGENCY** shall be invited to assist the **DEPARTMENT** in final inspection before acceptance of the job by the **DEPARTMENT**.
- C. The **AGENCY** shall own and maintain the **IMPROVEMENTS** associated within the limits of the project.

### 3. MAINTENANCE OF FACILITIES

- A. The **AGENCY** agrees to maintain the **IMPROVEMENTS** to be installed under Project Number 427937-1-52-01 within the limits of construction. Maintenance by the **AGENCY** will include repair, restoration, and general maintenance of all **IMPROVEMENTS** within the limits of the project. This includes Project Number 427937-1-52-01 to include the **IMPROVEMENTS** as described in **Exhibit A (Project Location, Description and Aerial Image)**.
- 1) The **AGENCY** agrees to maintain, at its sole cost and expense, the **IMPROVEMENTS** set forth in **Exhibit A** in compliance with any and all applicable laws which shall include, but not be limited to, laws and regulations relating to the Americans with Disabilities Act (“ADA”) of 1990, as currently enacted or as may be amended from time to time.
  - 2) The **IMPROVEMENTS** shall be kept clean and free from trash and debris. The **IMPROVEMENTS** shall be kept free of graffiti. The **IMPROVEMENTS** shall be free of pests such as stinging insects, rodents and vermin, including removal of nests as needed.
  - 3) As part of the maintenance responsibility, the **AGENCY** shall keep in good repair and replace, defective or worn out parts of the **IMPROVEMENTS**. The **AGENCY’s** responsibility to keep the **IMPROVEMENTS** in good repair shall include all necessary maintenance, repair and replacement of any type or nature, including, but not limited to, maintenance, repair and replacement due to normal wear and tear, named storm event, acts of God, vandalism and accidents. The **AGENCY** shall take all necessary steps to maintain the **IMPROVEMENTS** in a manner to protect against injury to any person or property.
  - 4) The above named functions to be performed by the **AGENCY** may be subject to periodic inspections by the **DEPARTMENT** at the discretion of the **DEPARTMENT**. Such inspection findings will be shared with the **AGENCY** and shall be the basis of all decisions regarding, reworking relating to the maintenance obligation / function or **AGREEMENT** termination.

**SECTION NO.:** 86100000  
**FM No.(s):** 427937-1-52-01  
**AGENCY:** Coconut Creek  
**S.R. No.:** 7 / US-441

- 5) The **AGENCY** shall be solely responsible for any damages to surrounding property, real estate, vehicles, pedestrians, or other assets occurring as a result of maintenance and operation of the **IMPROVEMENTS** and shall repair such damage to the satisfaction of the **DEPARTMENT** at no expense to the **DEPARTMENT**, as per the requirements in **Exhibit D (Maintenance Plan Requirements)**.
- B. The **AGENCY** shall indemnify the **DEPARTMENT** for any and all costs or expenses incurred by the **DEPARTMENT** for the **AGENCY's** failure to comply with all ADA Laws existing and as may be amended. Costs and expenses shall include the costs to make the facility ADA compliant, Attorney's fees and costs and any judgments. Adjacent sidewalk areas shall be accessible at all times. If sidewalk closures are needed, alternate routes shall be clearly identified and missing sidewalk shall be restored either with permanent or temporary materials at the end of each work day.
- C. All **IMPROVEMENTS** shall at all times have a notification sign posted with the name and phone number of the department within the **AGENCY** responsible for maintenance of the **IMPROVEMENTS** so that members of the public may contact **AGENCY** regarding problems with the **IMPROVEMENTS**. The **AGENCY** shall promptly respond and correct all complaints regarding maintenance. The **IMPROVEMENTS** to be constructed with this project shall not contain advertising. Nor shall advertising be placed upon them by any party in the future.
- E. It is understood and agreed by the parties that upon "final acceptance" (as that term is described in the Standard Specifications for Roadway and Bridge Construction, as amended by contract documents section 5-11) by the **DEPARTMENT** of the Project and Notice thereof to the **AGENCY**, the **AGENCY** shall be responsible for maintenance of the Project in accordance with the following Federally and State accepted standards (current editions at the time of execution of this **AGREEMENT** and any amendments hereafter) and all costs related thereto: (a) FDOT Plans Preparation Manual (PPM), (b) Florida Green Book, (c) Standard Specifications for Roadway and Bridge Construction, as amended, (d) FDOT Design Standards and (e) Manual on Uniform Traffic Control Devices (MUTCD).
- F. If it becomes necessary to provide utilities (water/electricity) to these improvements, all costs associated with the utilities, accent lighting and/or irrigation systems including, but not limited to the impact and connection fees, and the on-going cost of utility usage for water and electrical, are the maintaining **AGENCY's** responsibility.
- 1) The **AGENCY** shall be directly responsible for impact and connection fees.
- AND
- 2) The **AGENCY** shall become responsible for the above named improvements and ongoing utility costs upon final acceptance of the construction project by the **DEPARTMENT** and thereafter.
- G. Any work impacting traffic flow along State Road 7 / US-441 must be coordinated with the **DEPARTMENT**. Lane closures must be submitted for approval in accordance with **DEPARTMENT** procedures and policies and will meet the goals established in the

**SECTION NO.:** 86100000  
**FM No.(s):** 427937-1-52-01  
**AGENCY:** Coconut Creek  
**S.R. No.:** 7 / US-441

**DEPARTMENT's** Open Roads Policy.

#### **4. NOTICE OF MAINTENANCE DEFICIENCIES**

- A. If, at any time while the terms of this **AGREEMENT** are in effect, it shall come to the attention of the **DEPARTMENT** that the **AGENCY's** responsibility as established herein or a part thereof is not being properly accomplished pursuant to the terms of this **AGREEMENT**, the **DEPARTMENT** may issue a written notice, that a deficiency or deficiencies exist(s), by sending a certified letter to the **AGENCY**, in care of the **CITY OF COCONUT CREEK CITY MANAGER**, to place the **AGENCY** on notice regarding its maintenance deficiencies. Thereafter, the **AGENCY** shall have a period of sixty (60) days within which to correct the cited deficiency or deficiencies. If said deficiencies are not corrected within the time period, the **DEPARTMENT** may, at its option, proceed under one or more or a combination of the following items:
- 1) The **DEPARTMENT** may repair any item or a number of items. Corrective actions will be performed with the **DEPARTMENT** and/or its independent contractor's materials, equipment and personnel. The actual cost for such work will be charged to the **AGENCY**.
  - 2) The **DEPARTMENT** may remove or replace any item or number of items with the standard **DEPARTMENT** item or similar at the discretion of the **DEPARTMENT**. Corrective actions will be performed with the **DEPARTMENT** and/or its independent contractor's materials, equipment and personnel. The actual cost for such work will be charged to the **AGENCY**.
  - 3) If there is no standard equivalent item or if in the **DEPARTMENT's** discretion the item is not necessary for the operations of the roadway, the **DEPARTMENT** may remove the item in its entirety and restore the area to a condition acceptable to the **DEPARTMENT**. Corrective actions will be performed with the **DEPARTMENT** and/or its independent contractor's materials, equipment and personnel. The actual cost for such work will be charged to the **AGENCY**.
  - 4) At the discretion of the **DEPARTMENT**, terminate the **AGREEMENT** in accordance with Paragraph 7 of this **AGREEMENT** and remove, by the **DEPARTMENT** or its Contractor's personnel, all of the improvements installed under this **AGREEMENT** and charge the **AGENCY** the reasonable cost of such removal.
  - 5) The **AGENCY** shall provide the local FDOT Operation Center located at Broward Operations, 5548 NW 9<sup>th</sup> Avenue, Ft. Lauderdale, FL 33309 (954) 776-4300, a twenty-four (24) hour telephone number and the name of a responsible person that the **DEPARTMENT** may contact. The **AGENCY** shall notify the local maintenance office forty-eight (48) hours prior to the start of maintenance activities and coordinate scheduled work activities to ensure no conflict with **DEPARTMENT** projects.

**SECTION NO.:** 86100000  
**FM No.(s):** 427937-1-52-01  
**AGENCY:** Coconut Creek  
**S.R. No.:** 7 / US-441

## 5. FUTURE DEPARTMENT IMPROVEMENTS

It is understood between the parties hereto that the improvements covered by this **AGREEMENT** may be removed, relocated or adjusted at any time in the future as determined to be necessary by the **DEPARTMENT** in order that the adjacent state road be widened, altered or otherwise changed to meet with future criteria or planning of the **DEPARTMENT**.

## 6. FUTURE AGENCY IMPROVEMENTS

The **AGENCY** may construct additional improvements within the limits of the rights of ways identified as a result of this document, subject to the following conditions:

- 1) Plans for any new improvements or modifications shall be subject to approval by the **DEPARTMENT**. The **AGENCY** shall not change or deviate from said plans without written approval by the **DEPARTMENT**.
- 2) The **AGENCY** shall procure a permit and/ or Construction Agreement from the **DEPARTMENT**, as appropriate.
- 3) All improvements shall be developed and implemented in accordance with appropriate state safety and roadway design standards.
- 4) The **AGENCY** agrees to comply with the requirements of this **AGREEMENT** with regard to any additional improvements installed at no cost to the **DEPARTMENT**.

## 7. AGREEMENT TERMINATION

This **AGREEMENT** may be terminated under any one (1) of the following conditions:

- 1) By the **DEPARTMENT**, if the **AGENCY** fails to perform its duties under this **AGREEMENT**, following ten (10) days written notice. The **AGENCY** shall reimburse the **DEPARTMENT** for any expenditures for the installation of said improvements and the cost to remove and or replace said improvement with the standard improvement or remove in its entirety.
- 2) By the **DEPARTMENT**, for refusal by the **AGENCY** to allow public access to all documents, papers, letters, or other material subject to the provisions of Chapter 119, Florida Statutes, and made or received by the **AGENCY** in conjunction with this **AGREEMENT**.
- 3) By the **DEPARTMENT** with a six (6) month written notice.

## 8. AGREEMENT TERM

The term of this **AGREEMENT** commences upon execution by all parties. The term of this **AGREEMENT** shall remain in effect for Fifty (50) years.

**SECTION NO.:** 86100000  
**FM No.(s):** 427937-1-52-01  
**AGENCY:** Coconut Creek  
**S.R. No.:** 7 / US-441

## 9. LIABILITY AND INSURANCE REQUIREMENTS

- A. With respect to any of the **AGENCY's** agents, consultants, sub-consultants, contractors, and/or sub-contractors, such party in any contract for the improvements shall agree to indemnify, defend, save and hold harmless the **DEPARTMENT** from all claims, demands, liabilities, and suits of any nature arising out of, because of or due to any intentional and/or negligent act or occurrence, omission or commission of such agents, consultants, sub consultants, contractors and/or subcontractors. The **AGENCY** shall provide to the **DEPARTMENT** written evidence of the foregoing upon the request of the **DEPARTMENT**. It is specifically understood and agreed that this indemnification clause does not cover or indemnify the **DEPARTMENT** for its own negligence. Nothing contained herein is intended nor shall be construed to waive Agency's rights and immunities under the common law or Section 768.28, Florida Statutes, as amended from time to time.
- B. In the event that **AGENCY** contracts with a third party other than a local agency to provide the services set forth herein, any contract with such third party shall include the following provisions:
- 1) **AGENCY** contractor shall at all times during the term of this **AGREEMENT** keep and maintain in full force and effect, at contractor's sole cost and expense, Comprehensive General Liability with minimum limits of \$1,000,000.00 per occurrence combined single limit for Bodily Injury Liability and Property Damage Liability and Worker's Compensation insurance with minimum limits of \$500,000.00 per Liability. Coverage must be afforded on a form no more restrictive than the latest edition of the Comprehensive General Liability and Worker's Compensation policy without restrictive endorsements, as filed by the Insurance Services Office and shall name the **DEPARTMENT** as an additional insured.
  - 2) **AGENCY's** contractor shall furnish **AGENCY** with Certificates of Insurance of Endorsements evidencing the insurance coverages specified herein prior to the beginning performance of work under this **AGREEMENT**.
  - 3) Coverage is not to cease and is to remain in full force and effect (subject to cancellation notice) until all performance required of **AGENCY's** contractor is completed. All policies must be endorsed to provide the **DEPARTMENT** with at least thirty (30) day notice of cancellation and/or restriction. If any of the insurance coverages will expire prior to the completion of work, copies of renewal policies shall be furnished at least (30) days prior to the date of expiration.

## 10. E-VERIFY REQUIREMENTS

The **AGENCY** shall:

- 1) Utilize the U.S. Department of Homeland Security's E-Verify system to verify the employment eligibility of all new employees hired by the **AGENCY** for the work performed under this **AGREEMENT**; and

**SECTION NO.:** 86100000  
**FM No.(s):** 427937-1-52-01  
**AGENCY:** Coconut Creek  
**S.R. No.:** 7 / US-441

2) Expressly require any contractors performing work or providing services pursuant to the state contract to likewise utilize the U.S. Department of Homeland Security's E-Verify system to verify the employment eligibility of all new employees hired by the subcontractor during the contract term.

11. This writing embodies the entire Agreement and understanding between the parties hereto and there are no other Agreements and understanding, oral or written, with reference to the subject matter hereof, to wit the **IMPROVEMENTS**, that are not merged herein and superseded hereby.

## 12. DISPUTES

The **DEPARTMENT'S** District Secretary shall decide all questions, difficulties and disputes of any nature whatsoever that may arise under or by reason of this Agreement, the prosecution or fulfillment of the service hereunder and the character, quality, amount and value thereof; and his decision upon all claims, questions and disputes shall be final and conclusive upon the parties hereto.

## 13. ASSIGNMENT

This **AGREEMENT** may not be assigned or transferred by the **AGENCY** in whole or part without the consent of the **DEPARTMENT**.

## 14. LAWS GOVERNING

This **AGREEMENT** shall be governed by and construed in accordance with the laws of the State of Florida. In the event of a conflict between any portion of the contract and Florida law, the laws of Florida shall prevail. The **AGENCY** agrees to waive forum and venue and the **DEPARTMENT** shall determine the forum and venue in which any dispute under this **AGREEMENT** is decided.

## 15. NOTICES

Any and all notices given or required under this **AGREEMENT** shall be in writing and either personally delivered with receipt acknowledgement or sent by certified mail, return receipt requested. All notices shall be sent to the following addresses.

### If to the **DEPARTMENT**:

State of Florida Department of Transportation  
Attention: District Maintenance Engineer  
3400 West Commercial Blvd  
Ft. Lauderdale, FL 33309-3421

### If to the **AGENCY**:

City of Coconut Creek  
Attention: City Manager  
4800 West Copans Road  
Coconut Creek, FL 33063

## 17. LIST OF EXHIBITS

Exhibit A: Project Location, Description and Aerial Image  
Exhibit B: Construction Plans  
Exhibit C: Product Information and Specifications  
Exhibit D: Maintenance Plan Requirements

**SECTION NO.:** 86100000  
**FM No.(s):** 427937-1-52-01  
**AGENCY:** Coconut Creek  
**S.R. No.:** 7 / US-441

**IN WITNESS OF THE FOREGOING**, the parties have set their hands and seals the day and year first above written.

**AGENCY:**

**City of Coconut Creek**

By: \_\_\_\_\_  
City Manager

Date: \_\_\_\_\_

Attest: \_\_\_\_\_ (SEAL)  
Clerk

Legal Approval

\_\_\_\_\_  
Attorney

\_\_\_\_\_  
Date



**SECTION NO.:** 86100000  
**FM No.(s):** 427937-1-52-01  
**AGENCY:** Coconut Creek  
**S.R. No.:** 7 / US-441

**IN WITNESS OF THE FOREGOING**, the parties have set their hands and seals the day and year first above written.

**DEPARTMENT:**

**ATTEST:**

STATE OF FLORIDA  
DEPARTMENT OF TRANSPORTATION

\_\_\_\_\_  
Executive Secretary  
(SEAL)

Sign: \_\_\_\_\_  
Director of Operations

Print Name: \_\_\_\_\_

Date: \_\_\_\_\_

Approval as to Form:

Sign: \_\_\_\_\_  
District General Counsel

Print Name: \_\_\_\_\_

Date: \_\_\_\_\_

**SECTION NO.:** 86100000  
**FM No.(s):** 427937-1-52-01  
**AGENCY:** Coconut Creek  
**S.R. No.:** 7 / US-441

## EXHIBIT A

### PROJECT LOCATION, DESCRIPTION AND AERIAL IMAGE

#### I. Location:

The **IMPROVEMENTS** associated with this **AGREEMENT** are within the limits of the City of Coconut Creek, Florida, along the east side of State Road 7 (SR-7) / US-441, beginning from Sample Road at SR-7 Mile Post (M.P.) 20.807 to the end of Broward County / Palm Beach County Line at SR-7 M.P. 24.580.

- There are seven (7) proposed bus shelters within the **AGENCY's** limits:
  - Shelter #1 at M.P. 21.810
  - Shelter #2 at M.P. 22.230
  - Shelter #3 at M.P. 23.030
  - Shelter #4 at M.P. 23.270
  - Shelter #5 at M.P. 23.550
  - Shelter #6 at M.P. 24.170
  - Shelter #7 at M.P. 24.460

#### II. Description of Work:

- Project Number 427937-1-52-01 to include the **IMPROVEMENTS** associated within the limits of this project.

#### III. Aerial:

- See next page for Aerial Image

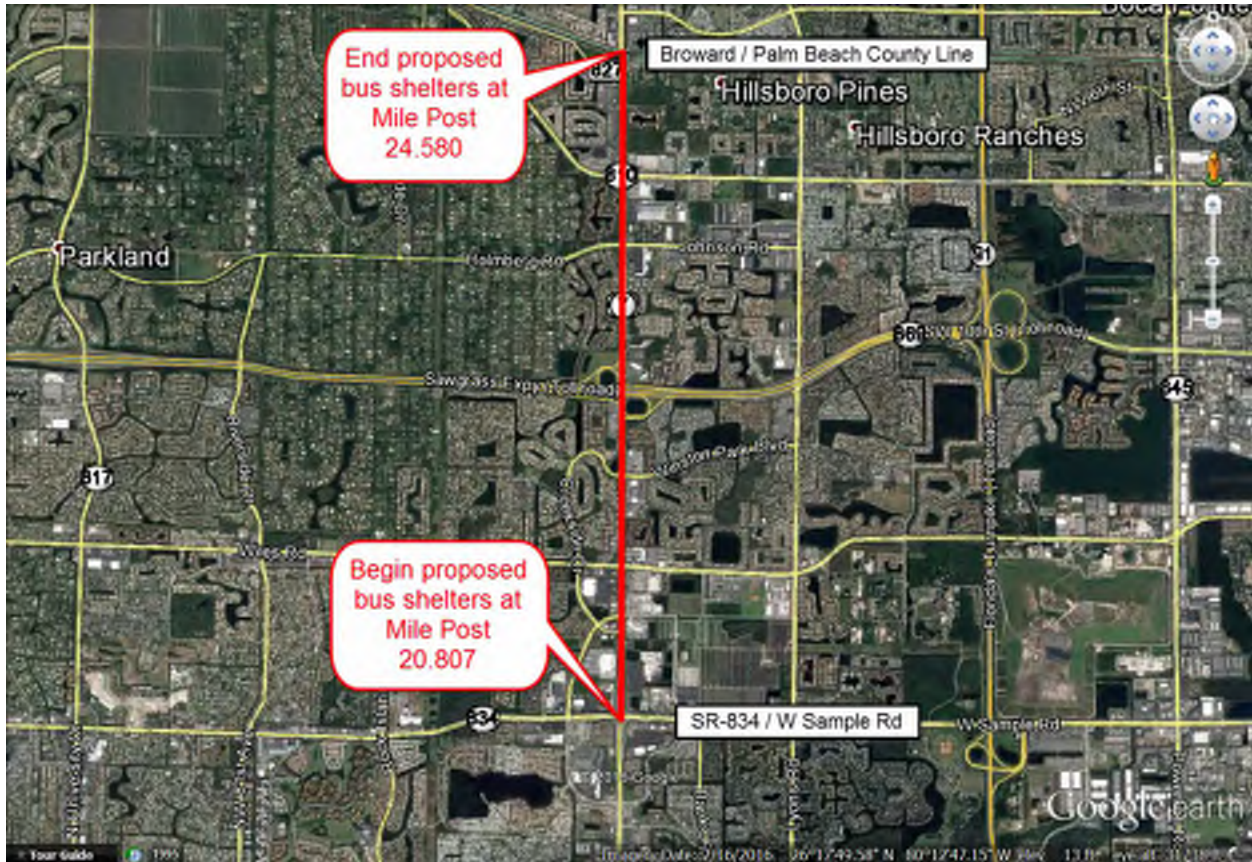
*[The remainder of this page intentionally left blank.]*

SECTION NO.: 86100000  
FM No.(s): 427937-1-52-01  
AGENCY: Coconut Creek  
S.R. No.: 7 / US-441

EXHIBIT A

PROJECT LOCATION, DESCRIPTION AND AERIAL IMAGE

III. Aerial Image:



It will be the responsibility of the **AGENCY** to maintain the **IMPROVEMENTS** described in this **AGREEMENT**.

*[The remainder of this page intentionally left blank.]*

**SECTION NO.:** 86100000  
**FM No.(s):** 427937-1-52-01  
**AGENCY:** Coconut Creek  
**S.R. No.:** 7 / US-441

**EXHIBIT B**

CONSTRUCTION PLANS

Construction Plans prepared by FDOT District 4 – In-House Design Section 2, dated October 26, 2016, as approved by the **DEPARTMENT**.

Construction Plans (attached)

Sheets Included:

PDF Page Number (#)	Plan Sheet (#)	Sheet(s) Description
25	1	KEY SHEET
26	SQ-2	SUMMARY OF QUANTITIES
27	SQ-3	SUMMARY OF QUANTITIES
28	21	PROJECT LAYOUT
29	22	PROJECT LAYOUT
30	23	PROJECT LAYOUT
31 - 56	38 – 63	ROADWAY PLAN

*[The remainder of this page intentionally left blank.]*

**SECTION NO.:** 86100000  
**FM No.(s):** 427937-1-52-01  
**AGENCY:** Coconut Creek  
**S.R. No.:** 7 / US-441

**EXHIBIT C**

PRODUCT INFORMATION AND SPECIFICATIONS

<b>COCONUT CREEK BUS SHELTERS - PRODUCT INFORMATION AND SPECIFICATIONS</b>						
BUS SHELTER #	MILE POST LOCATION	DESCRIPTION	MODEL	COLOR	MANUFACTURER	PRODUCT SPECIFICATION NUMBER
1	21.81	BUS SHELTER	KALEIDOSCOPE WITH LEANING RAIL	METALLIC BRONZE	LANDSCAPE FORMS, INC	DRAWING: KA9990289-REV H-02
1	21.81	BUS BENCH	PRESIDO	METALLIC BRONZE	LANDSCAPE FORMS, INC	DRAWINGS: PD0031
1	21.81	TRASH RECEPTACLE	CHASE PARK SIDE OPENING LITTER RECEPTACLE	METALLIC BRONZE	LANDSCAPE FORMS, INC	DRAWING: CP362-01
1	21.81	BICYCLE RACK	BOLA	METALLIC BRONZE	LANDSCAPE FORMS, INC	2" X 28" X 32"
1	21.81	SHELTER WALL	KA 3-POST WIND WALL	METALLIC BRONZE	LANDSCAPE FORMS, INC	FILE NAME KA9990345
2	22.23	BUS SHELTER	KALEIDOSCOPE WITH LEANING RAIL	METALLIC BRONZE	LANDSCAPE FORMS, INC	DRAWING: KA9990289-REV H-02
2	22.23	BUS BENCH	PRESIDO	METALLIC BRONZE	LANDSCAPE FORMS, INC	DRAWINGS: PD0031
2	22.23	TRASH RECEPTACLE	CHASE PARK SIDE OPENING LITTER RECEPTACLE	METALLIC BRONZE	LANDSCAPE FORMS, INC	DRAWING: CP362-01
2	22.23	BICYCLE RACK	BOLA	METALLIC BRONZE	LANDSCAPE FORMS, INC	2" X 28" X 32"
2	22.23	SHELTER WALL	KA 3-POST WIND WALL	METALLIC BRONZE	LANDSCAPE FORMS, INC	FILE NAME KA9990345

SECTION NO.: 86100000  
 FM No.(s): 427937-1-52-01  
 AGENCY: Coconut Creek  
 S.R. No.: 7 / US-441

EXHIBIT C

PRODUCT INFORMATION AND SPECIFICATIONS (Continued)

<b>COCONUT CREEK BUS SHELTERS - PRODUCT INFORMATION AND SPECIFICATIONS</b>						
BUS SHELTER #	MILE POST LOCATION	DESCRIPTION	MODEL	COLOR	MANUFACTURER	PRODUCT SPECIFICATION NUMBER
3	23.03	BUS SHELTER	KALEIDOSCOPE WITH LEANING RAIL	METALLIC BRONZE	LANDSCAPE FORMS, INC	DRAWING: KA9990289-REV H-02
3	23.03	BUS BENCH	PRESIDO	METALLIC BRONZE	LANDSCAPE FORMS, INC	DRAWINGS: PD0031
3	23.03	TRASH RECEPTACLE	CHASE PARK SIDE OPENING LITTER RECEPTACLE	METALLIC BRONZE	LANDSCAPE FORMS, INC	DRAWING: CP362-01
3	23.03	BICYCLE RACK	BOLA	METALLIC BRONZE	LANDSCAPE FORMS, INC	2" X 28" X 32"
3	23.03	SHELTER WALL	KA 3-POST WIND WALL	METALLIC BRONZE	LANDSCAPE FORMS, INC	FILE NAME KA9990345
4	23.37	BUS SHELTER	KALEIDOSCOPE WITH LEANING RAIL	METALLIC BRONZE	LANDSCAPE FORMS, INC	DRAWING: KA9990289-REV H-02
4	23.37	BUS BENCH	PRESIDO	METALLIC BRONZE	LANDSCAPE FORMS, INC	DRAWINGS: PD0031
4	23.37	TRASH RECEPTACLE	CHASE PARK SIDE OPENING LITTER RECEPTACLE	METALLIC BRONZE	LANDSCAPE FORMS, INC	DRAWING: CP362-01
4	23.37	BICYCLE RACK	BOLA	METALLIC BRONZE	LANDSCAPE FORMS, INC	2" X 28" X 32"
4	23.37	SHELTER WALL	KA 3-POST WIND WALL	METALLIC BRONZE	LANDSCAPE FORMS, INC	FILE NAME KA9990345

SECTION NO.: 86100000  
 FM No.(s): 427937-1-52-01  
 AGENCY: Coconut Creek  
 S.R. No.: 7 / US-441

EXHIBIT C

PRODUCT INFORMATION AND SPECIFICATIONS (Continued)

<b>COCONUT CREEK BUS SHELTERS - PRODUCT INFORMATION AND SPECIFICATIONS</b>						
BUS SHELTER #	MILE POST LOCATION	DESCRIPTION	MODEL	COLOR	MANUFACTURER	PRODUCT SPECIFICATION NUMBER
5	23.55	BUS SHELTER	KALEIDOSCOPE WITH LEANING RAIL	METALLIC BRONZE	LANDSCAPE FORMS, INC	DRAWING: KA9990289-REV H-02
5	23.55	BUS BENCH	PRESIDO	METALLIC BRONZE	LANDSCAPE FORMS, INC	DRAWINGS: PD0031
5	23.55	TRASH RECEPTACLE	CHASE PARK SIDE OPENING LITTER RECEPTACLE	METALLIC BRONZE	LANDSCAPE FORMS, INC	DRAWING: CP362-01
5	23.55	BICYCLE RACK	BOLA	METALLIC BRONZE	LANDSCAPE FORMS, INC	2" X 28" X 32"
5	23.55	SHELTER WALL	KA 3-POST WIND WALL	METALLIC BRONZE	LANDSCAPE FORMS, INC	FILE NAME KA9990345
6	24.17	BUS SHELTER	KALEIDOSCOPE WITH LEANING RAIL	METALLIC BRONZE	LANDSCAPE FORMS, INC	DRAWING: KA9990289-REV H-02
6	24.17	BUS BENCH	PRESIDO	METALLIC BRONZE	LANDSCAPE FORMS, INC	DRAWINGS: PD0031
6	24.17	TRASH RECEPTACLE	CHASE PARK SIDE OPENING LITTER RECEPTACLE	METALLIC BRONZE	LANDSCAPE FORMS, INC	DRAWING: CP362-01
6	24.17	BICYCLE RACK	BOLA	METALLIC BRONZE	LANDSCAPE FORMS, INC	2" X 28" X 32"
6	24.17	SHELTER WALL	KA 3-POST WIND WALL	METALLIC BRONZE	LANDSCAPE FORMS, INC	FILE NAME KA9990345

SECTION NO.: 86100000  
 FM No.(s): 427937-1-52-01  
 AGENCY: Coconut Creek  
 S.R. No.: 7 / US-441

EXHIBIT C

PRODUCT DETAILS AND SPECIFICATIONS (Continued)

<b>COCONUT CREEK BUS SHELTERS - PRODUCT INFORMATION AND SPECIFICATIONS</b>						
BUS SHELTER #	MILE POST LOCATION	DESCRIPTION	MODEL	COLOR	MANUFACTURER	PRODUCT SPECIFICATION NUMBER
7	24.46	BUS SHELTER	KALEIDOSCOPE WITH LEANING RAIL	METALLIC BRONZE	LANDSCAPE FORMS, INC	DRAWING: KA9990289-REV H-02
7	24.46	BUS BENCH	PRESIDO	METALLIC BRONZE	LANDSCAPE FORMS, INC	DRAWINGS: PD0031
7	24.46	TRASH RECEPTACLE	CHASE PARK SIDE OPENING LITTER RECEPTACLE	METALLIC BRONZE	LANDSCAPE FORMS, INC	DRAWING: CP362-01
7	24.46	BICYCLE RACK	BOLA	METALLIC BRONZE	LANDSCAPE FORMS, INC	DRAWING: B0661-01
7	24.46	SHELTER WALL	KA 3-POST WIND WALL	METALLIC BRONZE	LANDSCAPE FORMS, INC	FILE NAME KA9990345



**SECTION NO.:** 86100000  
**FM No.(s):** 427937-1-52-01  
**AGENCY:** Coconut Creek  
**S.R. No.:** 7 / US-441

**EXHIBIT C**

PRODUCT INFORMATION AND SPECIFICATIONS (Continued)

Please see pages 18 thru 23 for additional Bus Amenities and Specifications

<b><u>PDF Page #</u></b>	<b><u>SHEET DESCRIPTION</u></b>
18	CITY OF COCONUT CREEK BUS AMENITIES SPECIFICATIONS
19	TRANSIT STOP KALEIDOSCOPE LAYOUT
20	KA 3-POST WIND WALL, 2 HIGH X 3 TALL WALLS, COVER PLATES
21	PRESIDIO BUS BENCH PRODUCT DRAWING
22	CHASE PARK SIDE OPENING LITTER RECEPTACLE
23	BOLA BIKE RACK, EMBEDDED PRODUCT DRAWING

# CITY OF COCONUT CREEK

## BUS AMENITIES SPECIFICATIONS

Bus Shelter: Kaleidoscope with Leaning Rail

Color: Metallic Bronze

Manufacturer: Landscape Forms, Inc.

Product Specification:

Drawing: KA9990289-REV H-02

Bus Bench: Presidio

Color: Metallic Bronze

Manufacturer: Landscape Forms, Inc.

Product Specification: Drawing: PD0031

Trash Receptacle: Chase Park<sup>®</sup> Side Opening Litter Receptacle

Color: Metallic Bronze

Manufacturer: Landscape Forms, Inc.

Product Specification: Drawing: CP362-01

Bicycle Rack: Bola

Color: Metallic Bronze

Manufacturer: Landscape Forms, Inc.

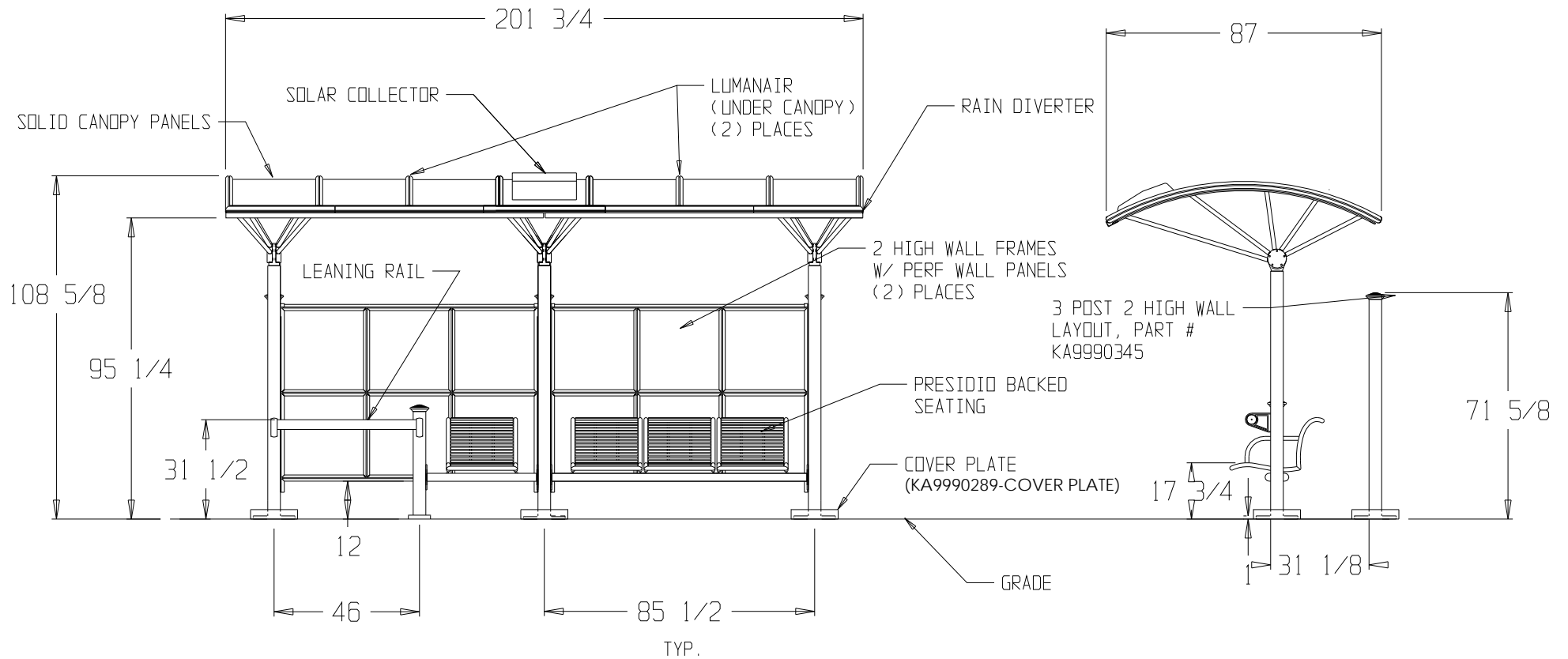
Product Specification: 2"X28"X32"

Shelter Wall: KA 3-POST WIND WALL

Color: Metallic Bronze

Product Specification: File Name: KA9990345

- NOTE:  
 -UL LISTING ON THE FOLLOWING COMPONENTS  
 -BATTERY (SEE CUT SHEET IN SEPARATE COVER)  
 -SOLAR COLLECTOR (SEE CUT SHEET IN SEPARATE COVER)  
 -LIGHT FIXTURE (SEE CUT SHEET IN SEPARATE COVER)



HOLLYWOOD FLORIDA TRANSIT STOP KALEIDOSCOPE LAYOUT

SPECIAL REQ. # KA9990289 REV H (3 POST CANOPY UNIT) AND KA9990345 (3 POST WALL UNIT)

landscapeforms

SPECIAL - CUSTOMER DRAWING

431 LAWDALE AVENUE 800/521-2546  
 KALAMAZOO, MI 49048 269/381-3455 FAX

ALL DIMENSIONS IN INCHES

SCALE 1 = 36  
 FILE KA9990289-REV H AND KA9990345  
 AUTHOR GLS  
 DATE 12-07-09  
 REVISED

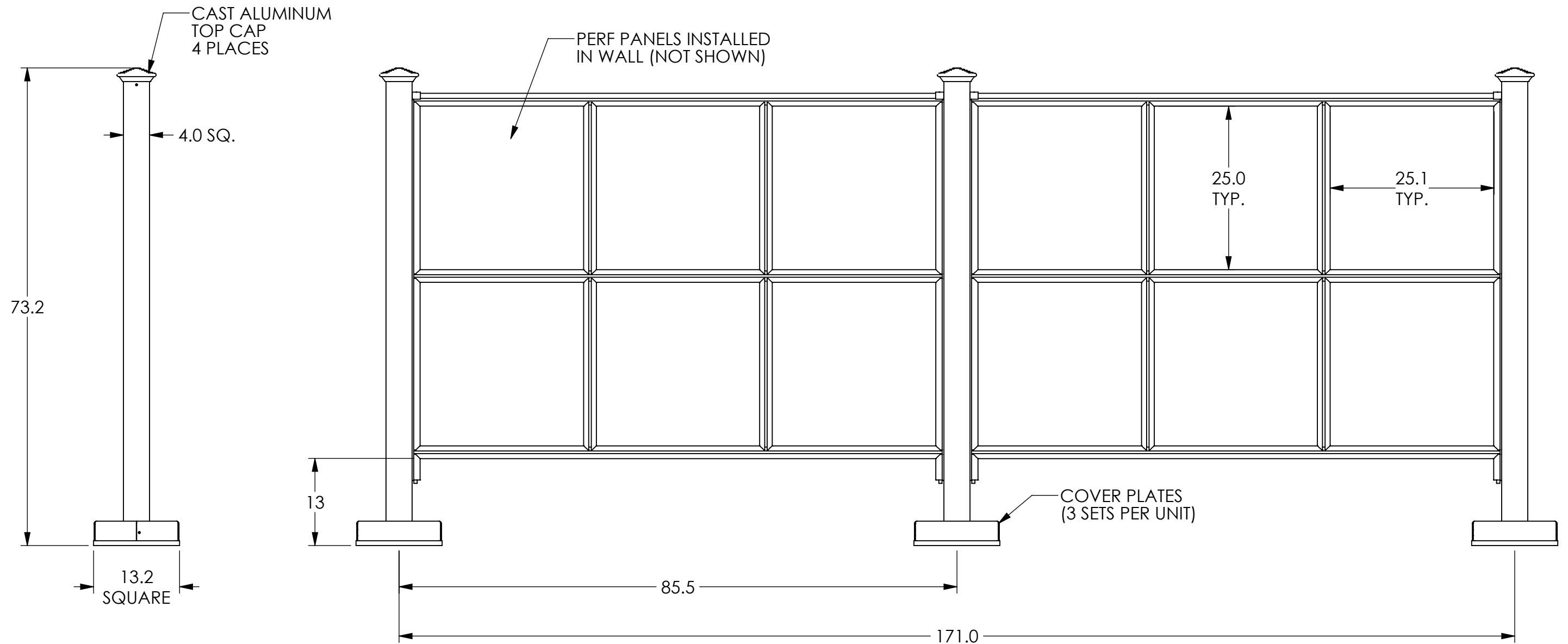
COMPLIES WITH BUY AMERICA REGULATIONS

\_\_\_\_ APPROVED  
 \_\_\_\_ REVISE AND RESUBMIT  
 \_\_\_\_ REJECTED

COMMENTS MADE ON THESE SUBMITTALS ARE FOR INFORMATION ONLY. ANY CHANGES REQUIRE RE-SUBMITTAL AND APPROVAL. CUSTOMER IS RESPONSIBLE FOR CONFIRMING ALL QUANTITIES, DIMENSIONS, AND INSTALLATION TECHNIQUES.

landscapeforms®

BY: \_\_\_\_\_ DATE: \_\_\_\_\_



**landscapeforms®**  
 431 LAWNSDALE AVE. KALAMAZOO, MI 49048 PHONE: 800-521-2546 FAX: 269-381-3455  
 CONFIDENTIAL DRAWING INFORMATION CONTAINED HEREIN IS THE PROPERTY OF LANDSCAPE FORMS, INC. INTENDED USE IS LIMITED TO DESIGN PROFESSIONALS SPECIFYING LANDSCAPE FORMS, INC. PRODUCTS AND THEIR DIRECT CLIENTS. DRAWING IS NOT TO BE COPIED OR DISCLOSED TO OTHERS WITHOUT THE CONSENT OF LANDSCAPE FORMS, INC.  
 ©2012 LANDSCAPE FORMS, INC. ALL RIGHTS RESERVED. WWW.LANDSCAPEFORMS.COM

KA 3-POST WIND WALL, 2 HIGH X 3 TALL WALLS, COVER PLATES	
FILE NAME: KA9990345	SCALE 1:16
<b>SPECIAL CUSTOMER DRAWING</b> SPDREQ#	AUTHOR mjp
DESIGN CODE:	DATE 12/12/2012
ALL DIMENSIONS IN INCHES	B SIZE SHEET REVISED

# Presidio

Backed, Three seat unit, Arm placement

# Product Drawing

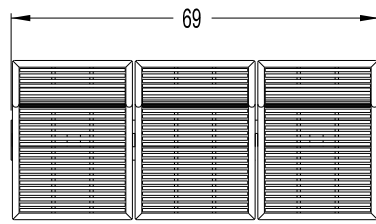
landscapeforms®

www.landscapeforms.com Ph: 800.521.2546

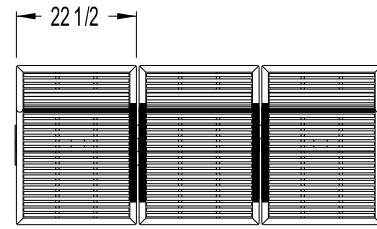
Project: City of Coconut Creek Additional Benches

Order: 0000222885 Line:1

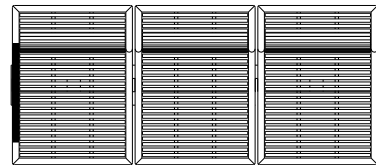
Qty: 8



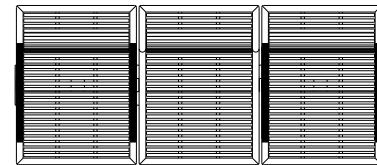
NO ARMS



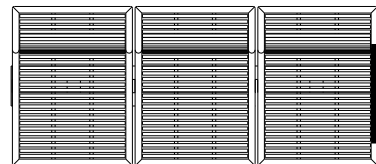
DOUBLE INTERMEDIATE ARMS ONLY



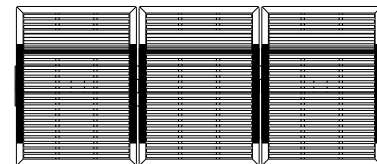
RIGHT END ARM ONLY



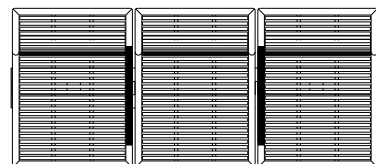
END ARMS AND SINGLE INTERMEDIATE ARMS



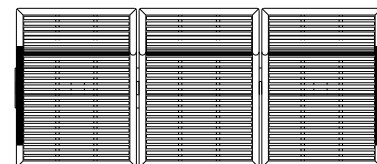
LEFT END ARM ONLY



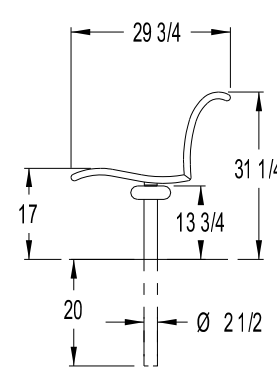
END ARMS AND DOUBLE INTERMEDIATE ARMS



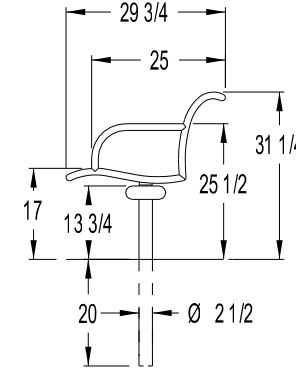
SINGLE INTERMEDIATE ARMS ONLY



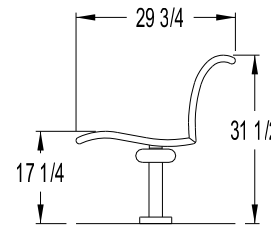
END ARMS ONLY



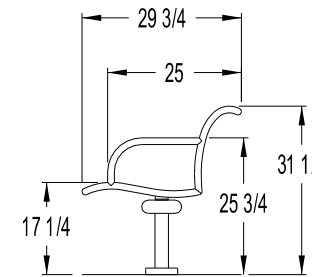
EMBEDDED



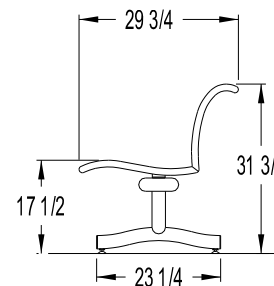
EMBEDDED, WITH ARM



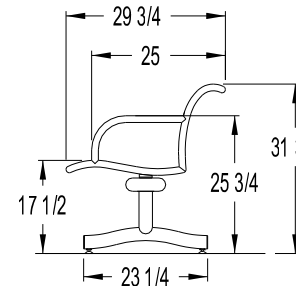
SURFACE MOUNT



SURFACE MOUNT, WITH ARM



FREESTANDING



FREESTANDING, WITH ARM

Presidio Bench

Style: Backed Seats

Straight/Radius: Straight

Number of Seats: 3 Seat Unit

Mounting: Surface Mount

Arm Option: End Arms and Single Intermediate Arms

Powdercoat Color: Bronze

Accepted by \_\_\_\_\_

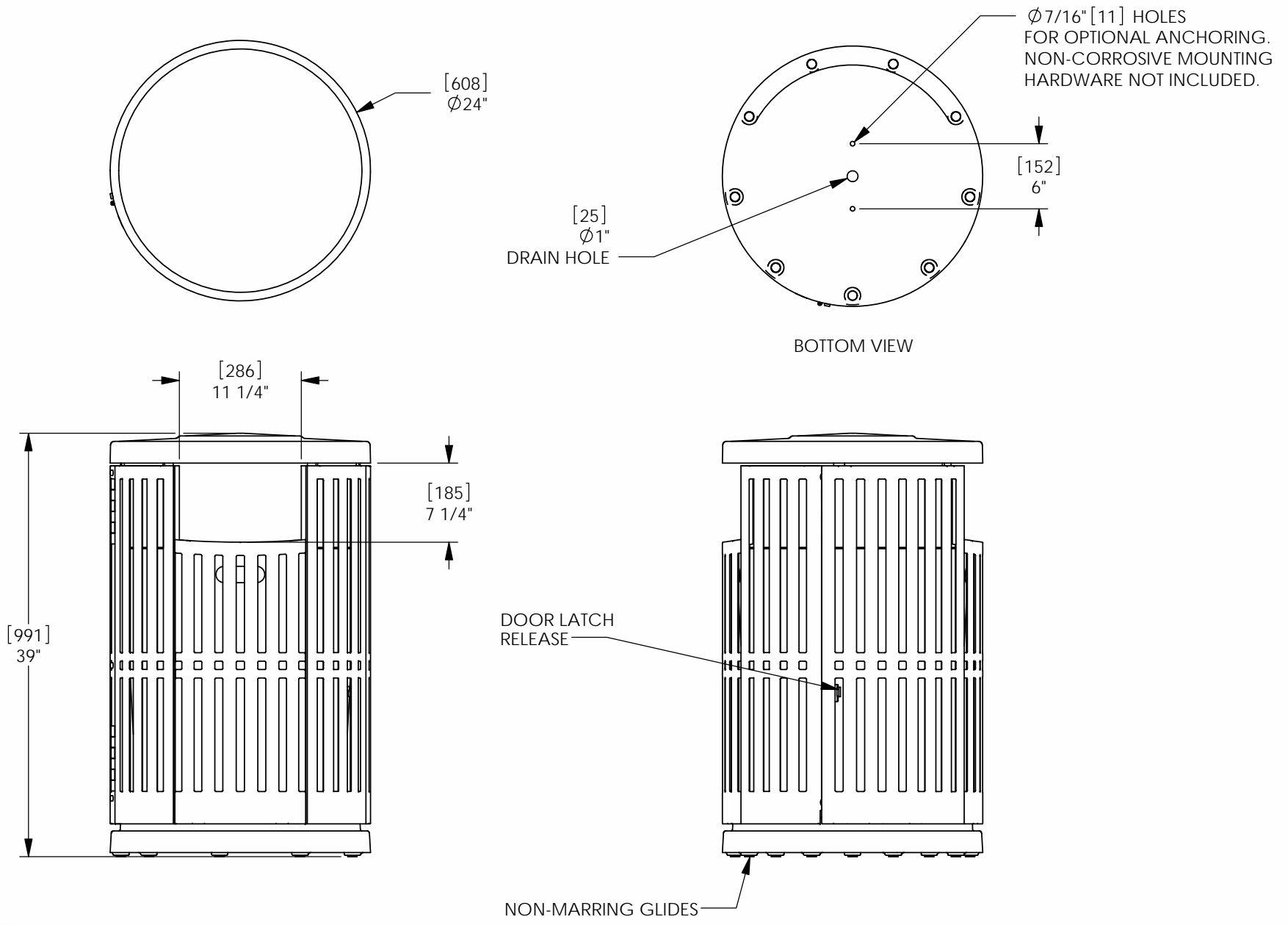
Drawing: PD0031

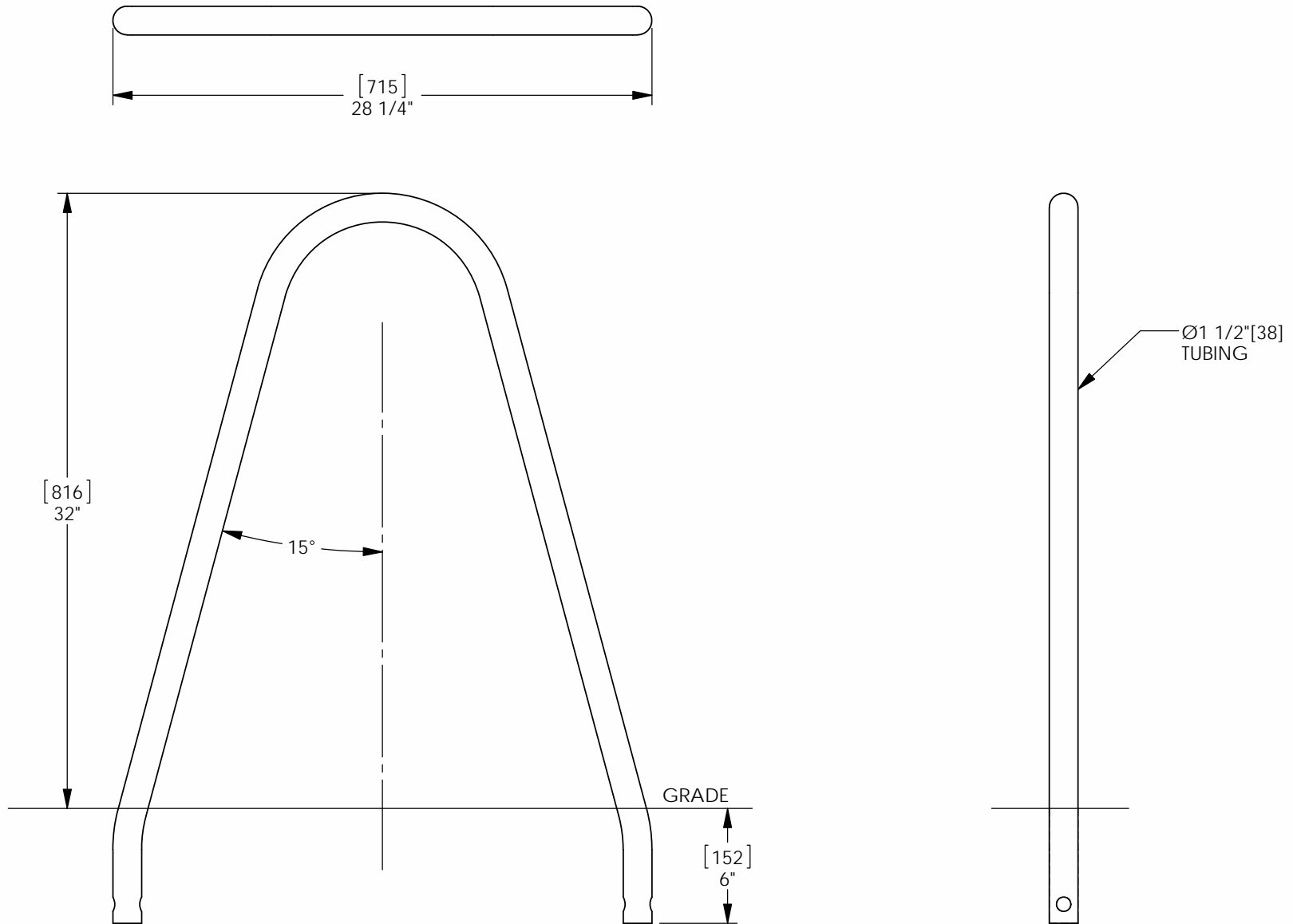
Date: 06/11/2012

Dimensions are in Inches[mm]

U.S. Patent Nos. D381,536; D383,627

CONFIDENTIAL DRAWING INFORMATION CONTAINED HEREIN IS THE PROPERTY OF LANDSCAPE FORMS, INC. INTENDED USE IS LIMITED TO DESIGN PROFESSIONALS SPECIFYING LANDSCAPE FORMS, INC. PRODUCTS AND THEIR DIRECT CLIENTS. DRAWING IS NOT TO BE COPIED OR DISCLOSED TO OTHERS WITHOUT THE CONSENT OF LANDSCAPE FORMS, INC. © 2012 LANDSCAPE FORMS, INC. ALL RIGHTS RESERVED.





**SECTION NO.:** 86100000  
**FM No.(s):** 427937-1-52-01  
**AGENCY:** Coconut Creek  
**S.R. No.:** 7 / US-441

## **EXHIBIT D**

### **MAINTENANCE PLAN REQUIREMENTS**

The **AGENCY** shall submit to the **DEPARTMENT** a maintenance plan within the **AGENCY** limits which is described in **Exhibit A**, detailing the means and methods for accomplishing the maintenance related activities in accordance with all **DEPARTMENT** Standards, Procedures and Specifications. This plan must be submitted and approved by the **DEPARTMENT** prior to commencing any maintenance or repair activities. The plan should at minimum detail how the **AGENCY** will address the following:

1. Providing for continuous traffic control and necessary traffic control devices as required for the safe movement of traffic of vehicular and pedestrian traffic past the location of the structure being repaired for the duration of the repair in accordance with **DEPARTMENT** Standards, Procedures and Specifications.
2. Protection of adjacent surrounding property, real estate, vehicles, pedestrians, or other maintenance related activities.
3. Containment of debris or materials used in or resulting from the repair.

After the maintenance plan is approved, the **AGENCY** shall submit a work plan to the **DEPARTMENT** for approval prior to each repair to be performed detailing:

1. The proposed date of the repair
2. The location of the repair
3. The nature of the repair
4. The materials to be used for the repair
5. The methods to be used for the repair



**CONTRACT PLANS COMPONENTS**

- ROADWAY PLANS
- SIGNING AND PAVEMENT MARKINGS
- SIGNALIZATION PLANS
- LIGHTING PLANS

*STATE OF FLORIDA*  
**DEPARTMENT OF TRANSPORTATION**

**CONTRACT PLANS**

FINANCIAL PROJECT ID 427937-1-52-01

**BROWARD COUNTY (86100)**

STATE ROAD NO. SR 7

**INDEX OF ROADWAY PLANS**

SHEET NO.	SHEET DESCRIPTION
1	KEY SHEET
2	SIGNATURE SHEET
3 - 5	SUMMARY OF PAY ITEMS
6 - 14	DRAINAGE MAP
15 - 16	TYPICAL SECTION
SQ-1 - SQ-71	SUMMARY OF QUANTITIES
17 - 19	SUMMARY OF DRAINAGE STRUCTURES
20	OPTIONAL MATERIALS TABULATION
21 - 23	PROJECT LAYOUT
24	PROJECT NOTES
25 - 65	ROADWAY PLAN
66 - 105	BACK OF SIDEWALK PROFILES
106 - 144	DRAINAGE STRUCTURES
145 - 146	DRAINAGE DETAILS
147 - 154	SW SWALE AT SAMPLE ROAD CROSS SECTIONS
155 - 163	SE SWALE AT SAMPLE ROAD CROSS SECTIONS
164 - 286	CROSS SECTIONS
287 - 288	STORMWATER POLLUTION PREVENTION PLANS
289 - 292	TEMPORARY TRAFFIC CONTROL PLAN
293 - 333	UTILITY ADJUSTMENT
334 - 338	TREE INVENTORY DISPOSITION CHART
*CTL-1 - CTL-3	PROJECT NETWORK CONTROL
*GR-1	ROADWAY SOIL PROFILES
*GR2 - GR5	REPORT OF CORE BORINGS
*GR-6	ROADWAY SOIL SURVEY
*UTV-1 - UTV-4	SUMMARY OF VERIFIED UTILITIES
*BW-1	GRAVITY WALLS NO. 1 & 2
*BW-2	GRAVITY WALL DETAILS
*BW-3	SUMMARY OF QUANTITIES

\* These sheets are included in the Index of Roadway Plans only to indicate that they are part of the Roadway Plans. These sheets are contained in a separate digitally signed and sealed document.

**GOVERNING DESIGN STANDARDS:**

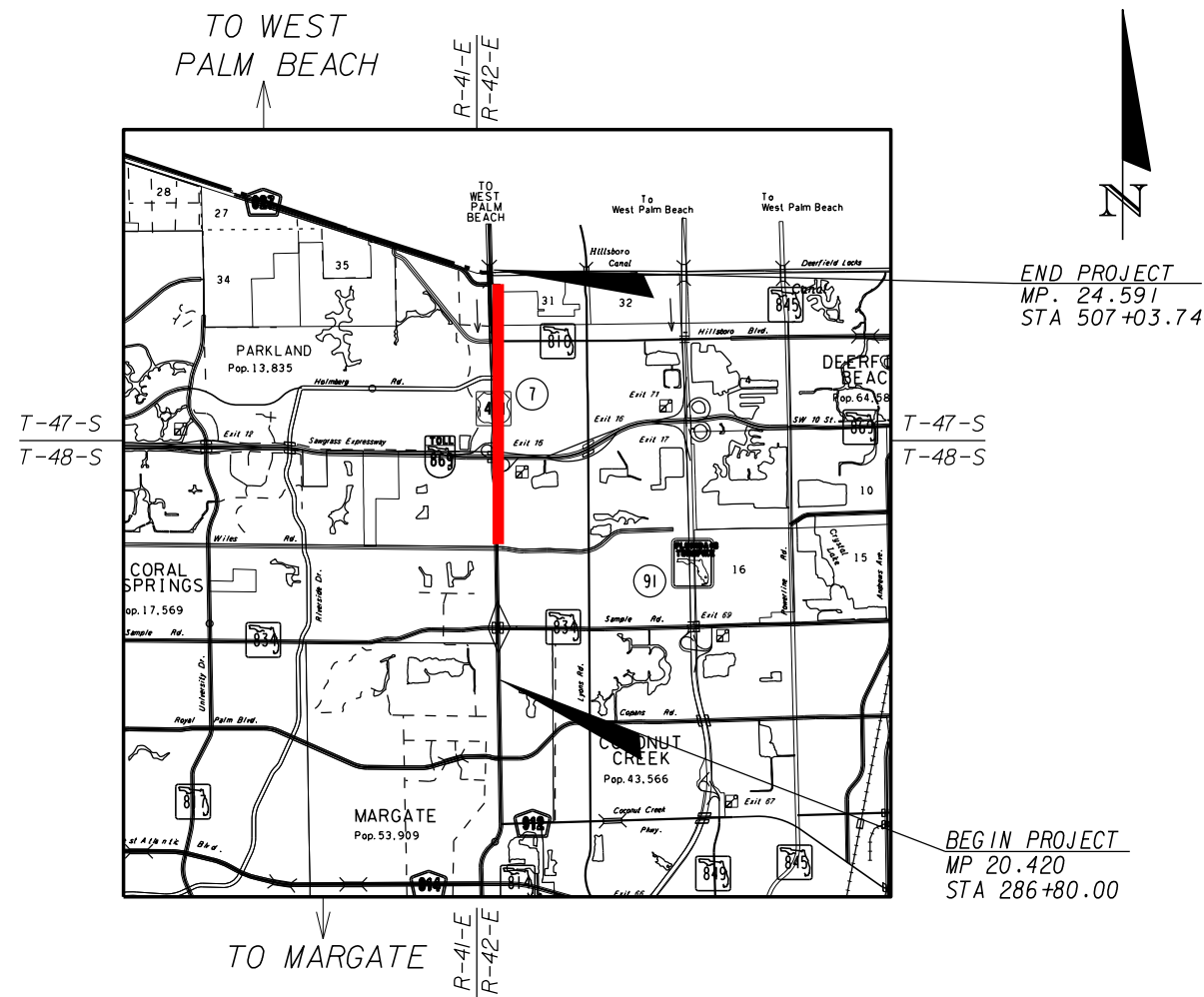
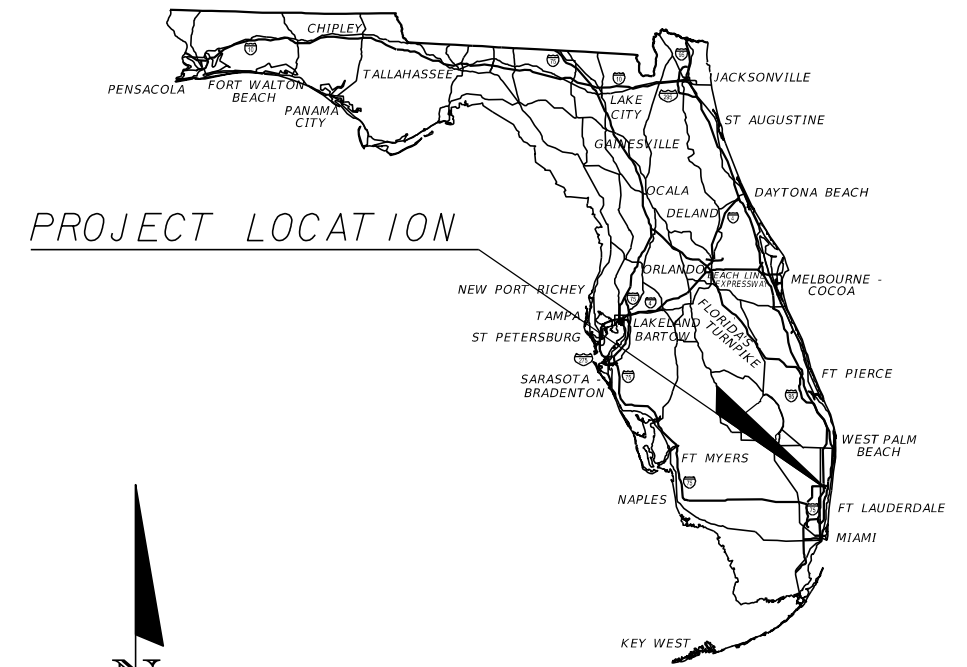
Florida Department of Transportation, FY2016-17 Design Standards eBook (DSeB) and applicable Design Standards Revisions (DSRs) at the following website: <http://www.dot.state.fl.us/rddesign/DesignStandards/Standards.shtm>

**GOVERNING STANDARD SPECIFICATIONS:**

Florida Department of Transportation, January 2017 Standard Specifications for Road and Bridge Construction at the following website: <http://www.dot.state.fl.us/programmanagement/Implemented/SpecBooks>

**REVISIONS:**

THIS PROJECT TO BE LET TO CONTRACT WITH FINANCIAL PROJECT ID 427937-2-52-01  
THIS PROJECT TO BE LET TO CONTRACT WITH PROJECT ID(S) 427937-1-52-02 AND 427937-2-52-02 FOR FINANCIAL PURPOSES ONLY.



END PROJECT  
MP. 24.591  
STA 507+03.74

BEGIN PROJECT  
MP 20.420  
STA 286+80.00

**ROADWAY PLANS  
ENGINEER OF RECORD:**

BRENT LEE SHE LING, P.E.  
P.E. NO.: 71453  
FLORIDA DEPARTMENT OF TRANSPORTATION  
DESIGN SECTION 2  
3400 WEST COMMERCIAL BLVD.  
FT. LAUDERDALE, FL 33309

**FDOT PROJECT MANAGER:**

BRENT LEE-SHUE-LING, P.E.

CONSTRUCTION CONTRACT NO.	FISCAL YEAR	SHEET NO.
	17	1

**SUMMARY OF GENERAL ITEMS**

PAY ITEM NO.	PAY ITEM DESCRIPTION	LOCATION STA. TO STA.	SIDE	UNIT	QUANTITY		TOTAL		DESIGN NOTES	CONSTRUCTION REMARKS
					P	F	P	F		
751-35-12	BUS SHELTER						16			
		337+82.64	LT		1				Tolar 5' (Coral Springs)	
		345+77.12	LT		1				Tolar 5' (Coral Springs)	
		352+67.94	LT		1				Tolar 5' (Coral Springs)	
		359+43.67	LT		1				Tolar 7' (Coral Springs)	
		379+04.81	LT		1				Tolar 7' (Coral Springs)	
		445+81.99	LT		1				Kaleidoscope 7' Bottle Green (Parkland)	
		465+89.67	LT		1				Existing to be reinstalled. (Parkland)	
		478+05.39	LT		1				Kaleidoscope 5' Bottle Green (Parkland)	
		488+03.24	LT		1				Kaleidoscope 5' Bottle Green (Parkland)	
		499+14.46	LT		1				Kaleidoscope 7' Bottle Green (Parkland)	
		359+71.15	RT		1				Kaleidoscope 7' (Coconut Creek)	
		381+95.61	RT		1				Kaleidoscope 7' (Coconut Creek)	
		424+18.80	RT		1				Kaleidoscope 7' (Coconut Creek)	
		436+39.64	RT		1				Kaleidoscope 7' (Coconut Creek)	
		451+48.69	RT		1				Kaleidoscope 7' (Coconut Creek)	
		484+27.17	RT		1				Kaleidoscope 7' (Coconut Creek)	
		499+51.88	RT		1				Kaleidoscope 7' (Coconut Creek)	
751-36-12	BIKE RACK						17			
		337+82.64	LT		1				Tolar (Coral Springs)	
		345+77.12	LT		1				Tolar (Coral Springs)	
		352+67.94	LT		1				Tolar (Coral Springs)	
		359+43.67	LT		1				Tolar (Coral Springs)	
		379+04.81	LT		1				Tolar (Coral Springs)	
		445+81.99	LT		1				Bottle Green Color (Parkland)	
		465+89.67	LT		1				Existing to be reinstalled.	
		478+05.39	LT		1				Bottle Green Color (Parkland)	
		488+03.24	LT		1				Bottle Green Color (Parkland)	
		499+14.46	LT		1				Bottle Green Color (Parkland)	
		359+71.15	RT		1				Bola (Coconut Creek)	
		381+95.61	RT		1				Bola (Coconut Creek)	
		424+18.80	RT		1				Bola (Coconut Creek)	
		436+39.64	RT		1				Bola (Coconut Creek)	
		451+48.69	RT		1				Bola (Coconut Creek)	
		484+27.17	RT		1				Bola (Coconut Creek)	
		499+51.88	RT		1				Bola (Coconut Creek)	
751-37	TRASH RECEPTACLE						16			
		337+82.64	LT		1				Tolar	
		345+77.12	LT		1				Tolar	
		352+67.94	LT		1				Tolar	
		359+43.67	LT		1				Tolar	
		379+04.81	LT		1				Tolar	
		391+63.94	LT		1				Tolar	
		445+81.99	LT		1				Chase Park/Bottle Green Color (Parkland)	
		465+89.67	LT		1				Existing to be relocated back	
		478+05.39	LT		1				Existing to be relocated back	
		488+03.24	LT		1				Chase Park/Bottle Green Color (Parkland)	
		499+14.46	LT		1				Chase Park/Bottle Green Color (Parkland)	
		359+71.15	RT		1				Chase Park (Coconut Creek)	
		381+95.61	RT		1				Chase Park (Coconut Creek)	
		424+18.80	RT		1				Chase Park (Coconut Creek)	
		436+39.64	RT		1				Chase Park (Coconut Creek)	
		451+48.69	RT		1				Chase Park (Coconut Creek)	
		484+27.17	RT		1				Chase Park (Coconut Creek)	
		499+51.88	RT		1				Chase Park (Coconut Creek)	

REVISIONS DATE DESCRIPTION DATE DESCRIPTION				ENGINEER OF RECORD: BRENT LEE-SHUE-LING, P.E. P.E. LICENSE NUMBER 71453 FDOT DISTRICT IV 3400 WEST COMMERCIAL BLVD. FORT LAUDERDALE, FL 33309 (954) 777-4075 Brent.Lee-Shue-Ling@dot.state.fl.us			STATE OF FLORIDA DEPARTMENT OF TRANSPORTATION ROAD NO. COUNTY FINANCIAL PROJECT ID SR 7 BROWARD 427937-1-52-01			SHEET NO. SQ-2	
							<b>SUMMARY OF QUANTITIES</b>				

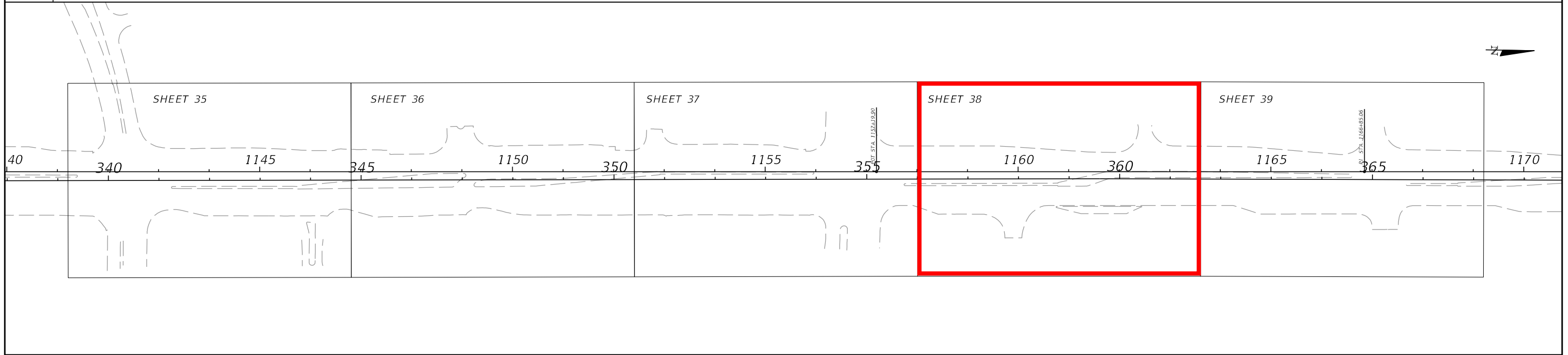
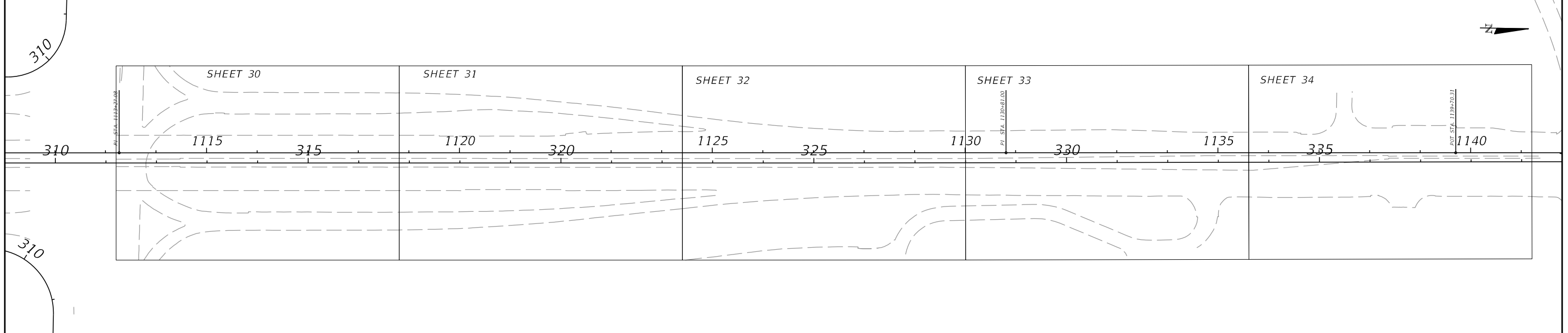
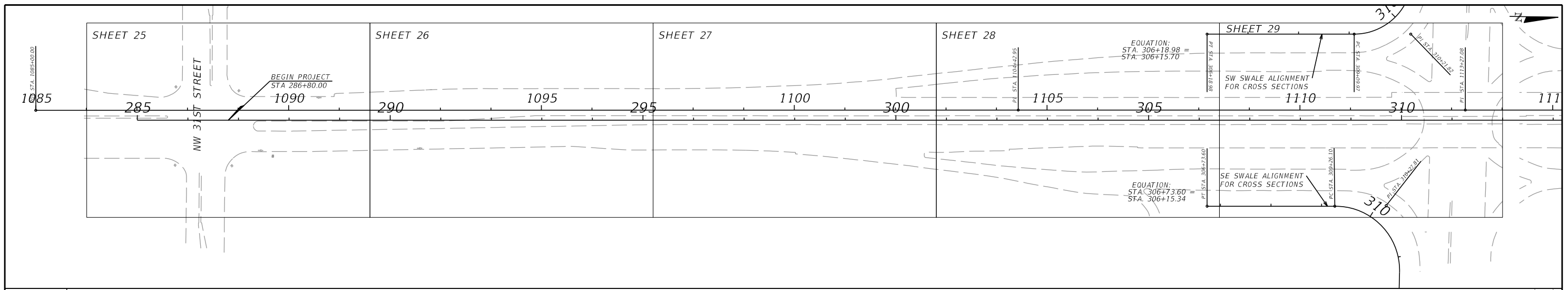
THE OFFICIAL RECORD OF THIS SHEET IS THE ELECTRONIC FILE DIGITALLY SIGNED AND SEALED UNDER RULE 61G15-23.004, F.A.C.

**SUMMARY OF GENERAL ITEMS**

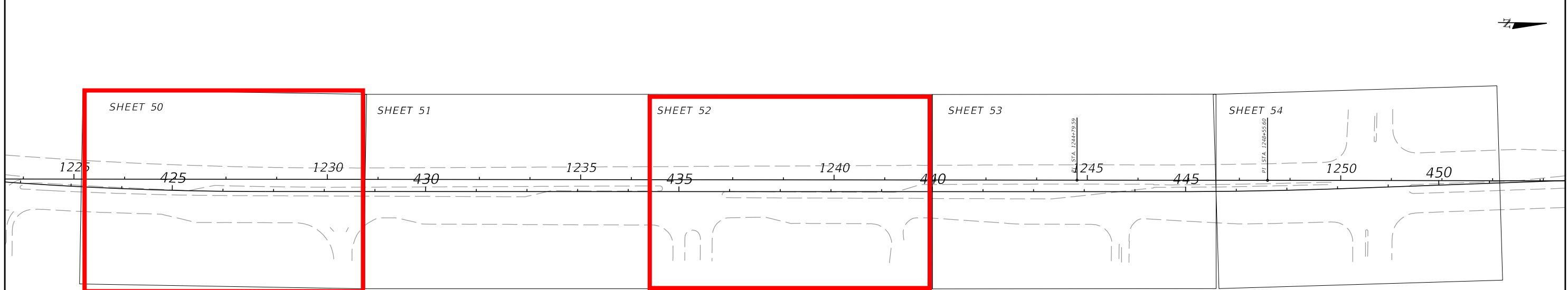
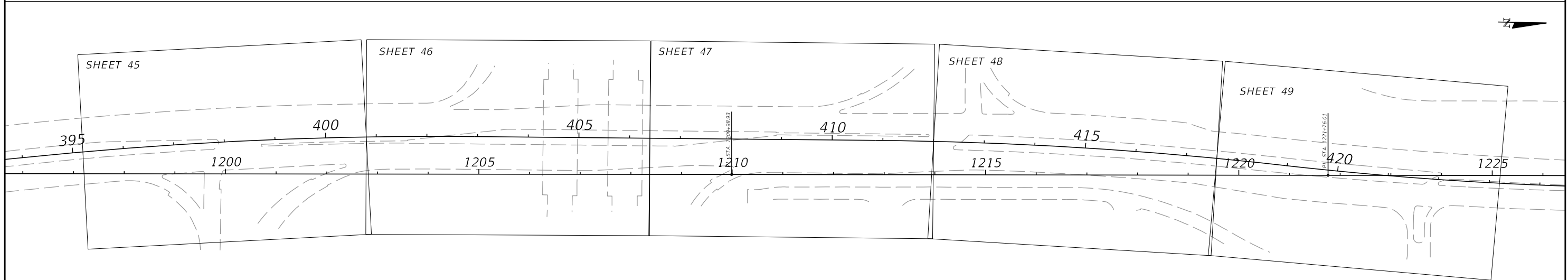
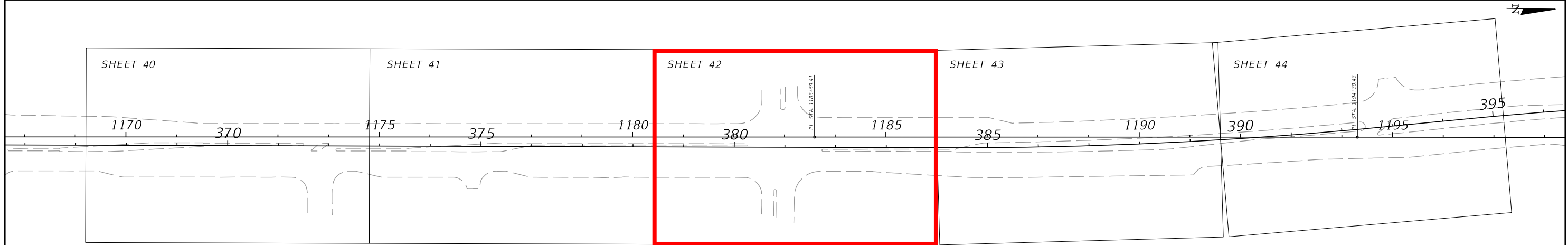
PAY ITEM NO.	PAY ITEM DESCRIPTION	LOCATION STA. TO STA.	SIDE	UNIT	QUANTITY		TOTAL		DESIGN NOTES	CONSTRUCTION REMARKS
					P	F	P	F		
751-38-11	BUS BENCH						16			
		337+82.64	LT		1				Tolar (Coral Springs)	
		345+77.12	LT		1				Tolar (Coral Springs)	
		352+67.94	LT		1				Tolar (Coral Springs)	
		359+43.67	LT		1				Tolar (Coral Springs)	
		379+04.81	LT		1				Tolar (Coral Springs)	
		391+63.94	LT		1				Tolar (Coral Springs)	
		445+81.99	LT		1				Chase Park/Bottle Green Color (Parkland)	
		465+89.67	LT		1				Existing to be relocated back	
		478+05.39	LT		1				Existing to be relocated back	
		488+03.24	LT		1				Chase Park/Bottle Green Color (Parkland)	
		499+14.46	LT		1				Chase Park/Bottle Green Color (Parkland)	
		359+71.15	RT		1				Chase Park (Coconut Creek)	
		381+95.61	RT		1				Chase Park (Coconut Creek)	
		424+18.80	RT		1				Chase Park (Coconut Creek)	
		436+39.64	RT		1				Chase Park (Coconut Creek)	
		451+48.69	RT		1				Chase Park (Coconut Creek)	
		484+27.17	RT		1				Chase Park (Coconut Creek)	
		499+51.88	RT		1				Chase Park (Coconut Creek)	

<p align="center"><b>REVISIONS</b></p> <table border="1"> <thead> <tr> <th>DATE</th> <th>DESCRIPTION</th> <th>DATE</th> <th>DESCRIPTION</th> </tr> </thead> <tbody> <tr> <td> </td> <td> </td> <td> </td> <td> </td> </tr> </tbody> </table>				DATE	DESCRIPTION	DATE	DESCRIPTION					<p>ENGINEER OF RECORD: BRENT LEE-SHUE-LING, P.E.                  P.E. LICENSE NUMBER 71453                  FDOT DISTRICT IV                  3400 WEST COMMERCIAL BLVD.                  FORT LAUDERDALE, FL 33309                  (954) 777-4075                  Brent.Lee-Shue-Ling@dot.state.fl.us</p>		<p align="center"><b>STATE OF FLORIDA                  DEPARTMENT OF TRANSPORTATION</b></p> <table border="1"> <thead> <tr> <th>ROAD NO.</th> <th>COUNTY</th> <th>FINANCIAL PROJECT ID</th> </tr> </thead> <tbody> <tr> <td align="center">SR 7</td> <td align="center">BROWARD</td> <td align="center">427937-1-52-01</td> </tr> </tbody> </table>		ROAD NO.	COUNTY	FINANCIAL PROJECT ID	SR 7	BROWARD	427937-1-52-01	<p align="center"><b>SUMMARY OF QUANTITIES</b></p>		<p align="center">SHEET NO. SQ-3</p>
DATE	DESCRIPTION	DATE	DESCRIPTION																					
ROAD NO.	COUNTY	FINANCIAL PROJECT ID																						
SR 7	BROWARD	427937-1-52-01																						

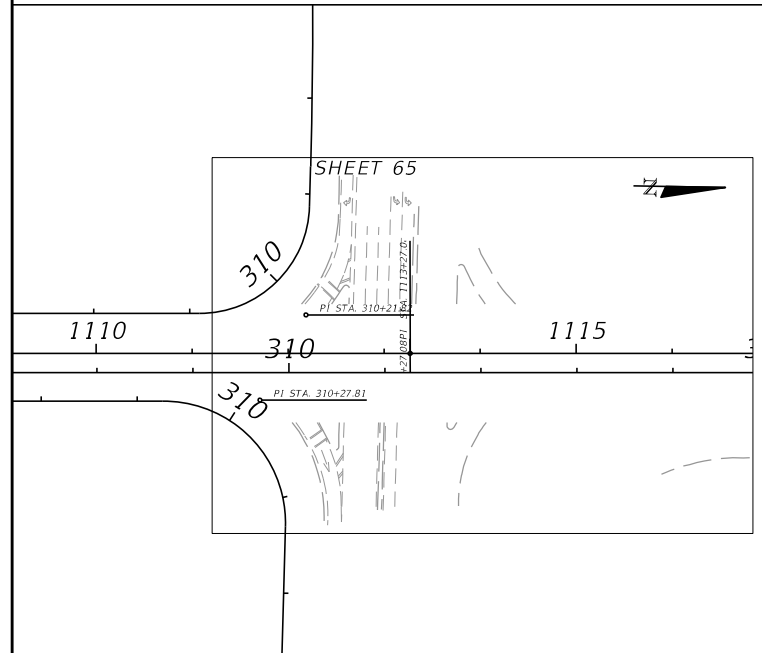
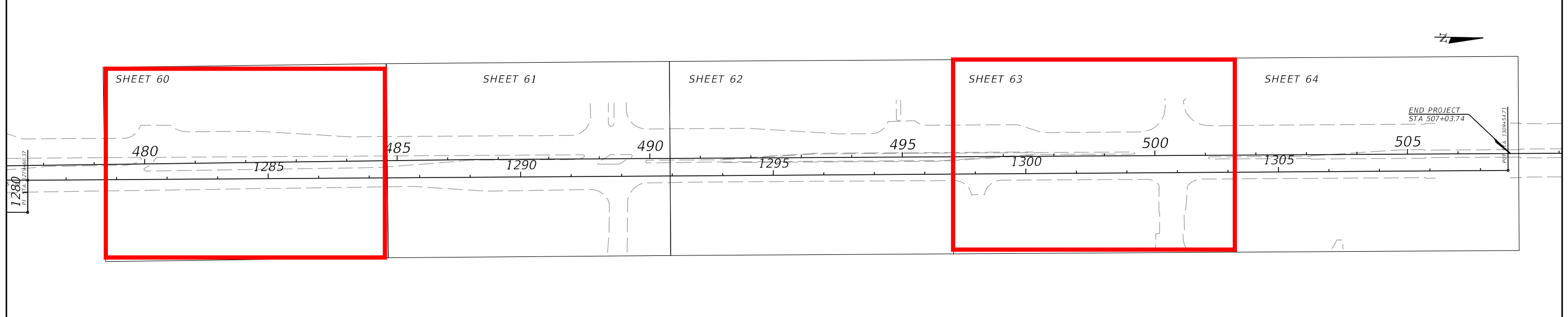
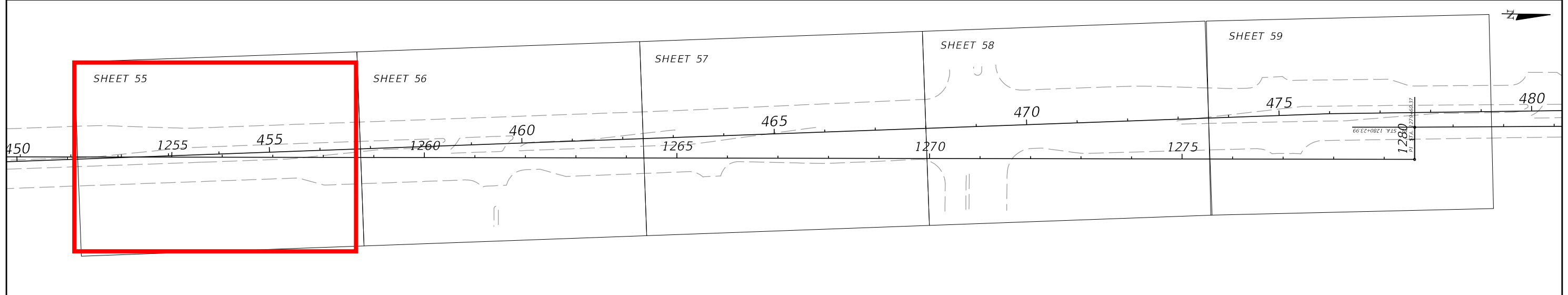
THE OFFICIAL RECORD OF THIS SHEET IS THE ELECTRONIC FILE DIGITALLY SIGNED AND SEALED UNDER RULE 61G15-23.004, F.A.C.



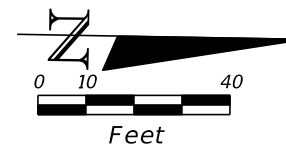
REVISIONS				ENGINEER OF RECORD: BRENT LEE-SHUE-LING, P.E. P.E. LICENSE NUMBER 71453 FDOT DISTRICT IV 3400 WEST COMMERCIAL BLVD. FORT LAUDERDALE, FL 33309 (954) 777-4075 Brent.Lee-Shue-Ling@dot.state.fl.us	STATE OF FLORIDA DEPARTMENT OF TRANSPORTATION			PROJECT LAYOUT	SHEET NO.
DATE	DESCRIPTION	DATE	DESCRIPTION		ROAD NO.	COUNTY	FINANCIAL PROJECT ID		
					SR 7	BROWARD	427937-1-52-01		



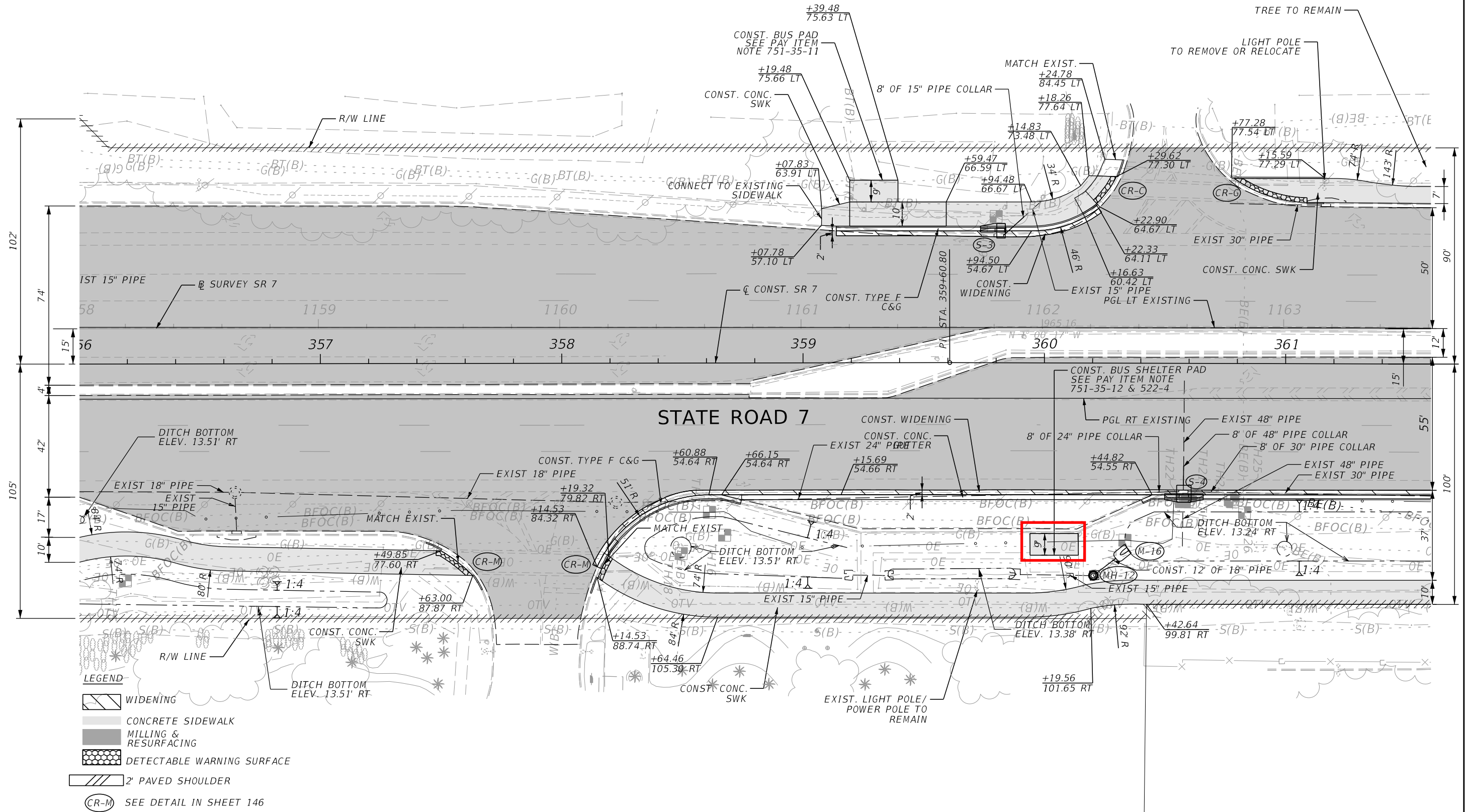
REVISIONS				ENGINEER OF RECORD: BRENT LEE-SHUE-LING, P.E. P.E. LICENSE NUMBER 71453 FDOT DISTRICT IV 3400 WEST COMMERCIAL BLVD. FORT LAUDERDALE, FL 33309 (954) 777-4075 Brent.Lee-Shue-Ling@dot.state.fl.us	STATE OF FLORIDA DEPARTMENT OF TRANSPORTATION			PROJECT LAYOUT	SHEET NO.
DATE	DESCRIPTION	DATE	DESCRIPTION		ROAD NO.	COUNTY	FINANCIAL PROJECT ID		
					SR 7	BROWARD	427937-1-52-01		22



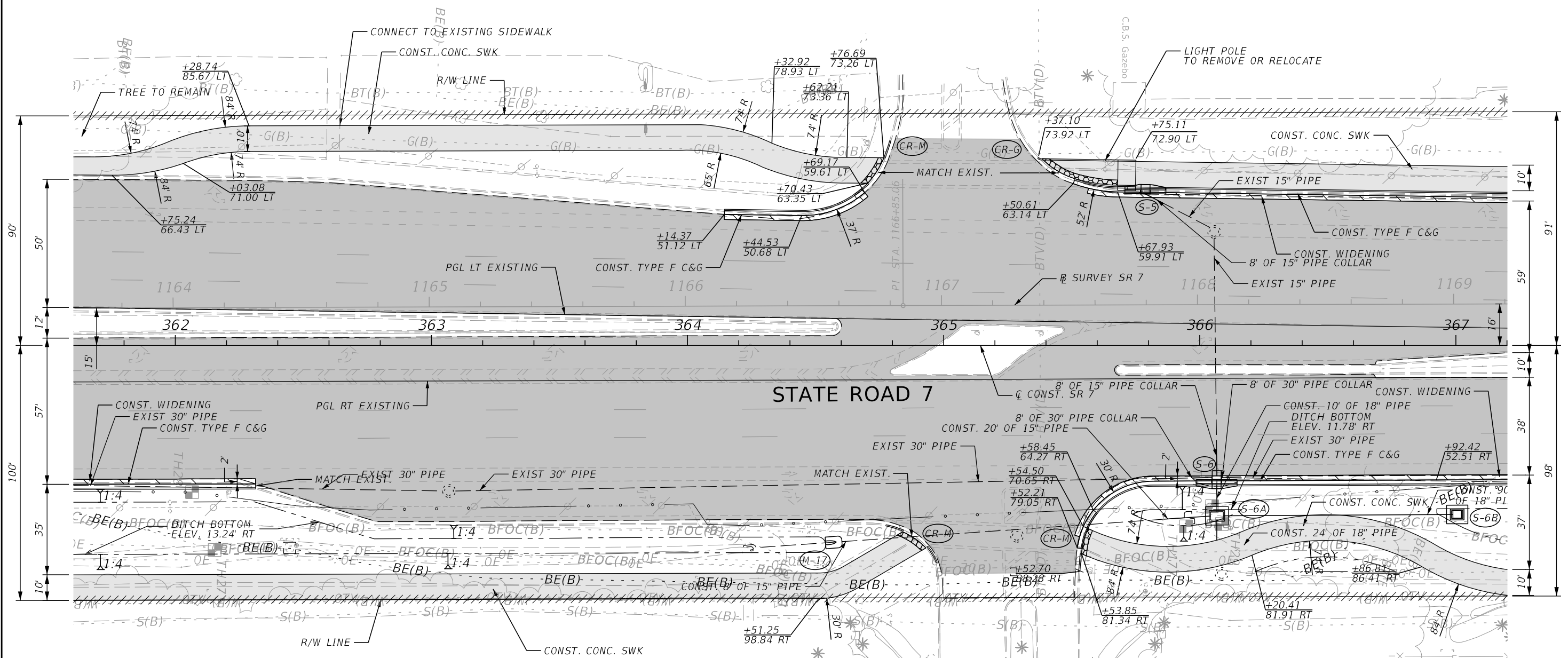
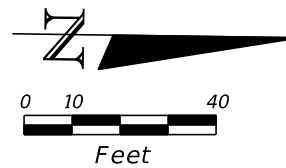
REVISIONS				ENGINEER OF RECORD: BRENT LEE-SHUE-LING, P.E. P.E. LICENSE NUMBER 71453 FDOT DISTRICT IV 3400 WEST COMMERCIAL BLVD. FORT LAUDERDALE, FL 33309 (954) 777-4075 Brent.Lee-Shue-Ling@dot.state.fl.us	STATE OF FLORIDA DEPARTMENT OF TRANSPORTATION			PROJECT LAYOUT	SHEET NO.
DATE	DESCRIPTION	DATE	DESCRIPTION		ROAD NO.	COUNTY	FINANCIAL PROJECT ID		
					SR 7	BROWARD	427937-1-52-01		



# CORAL CREEK PLAZA



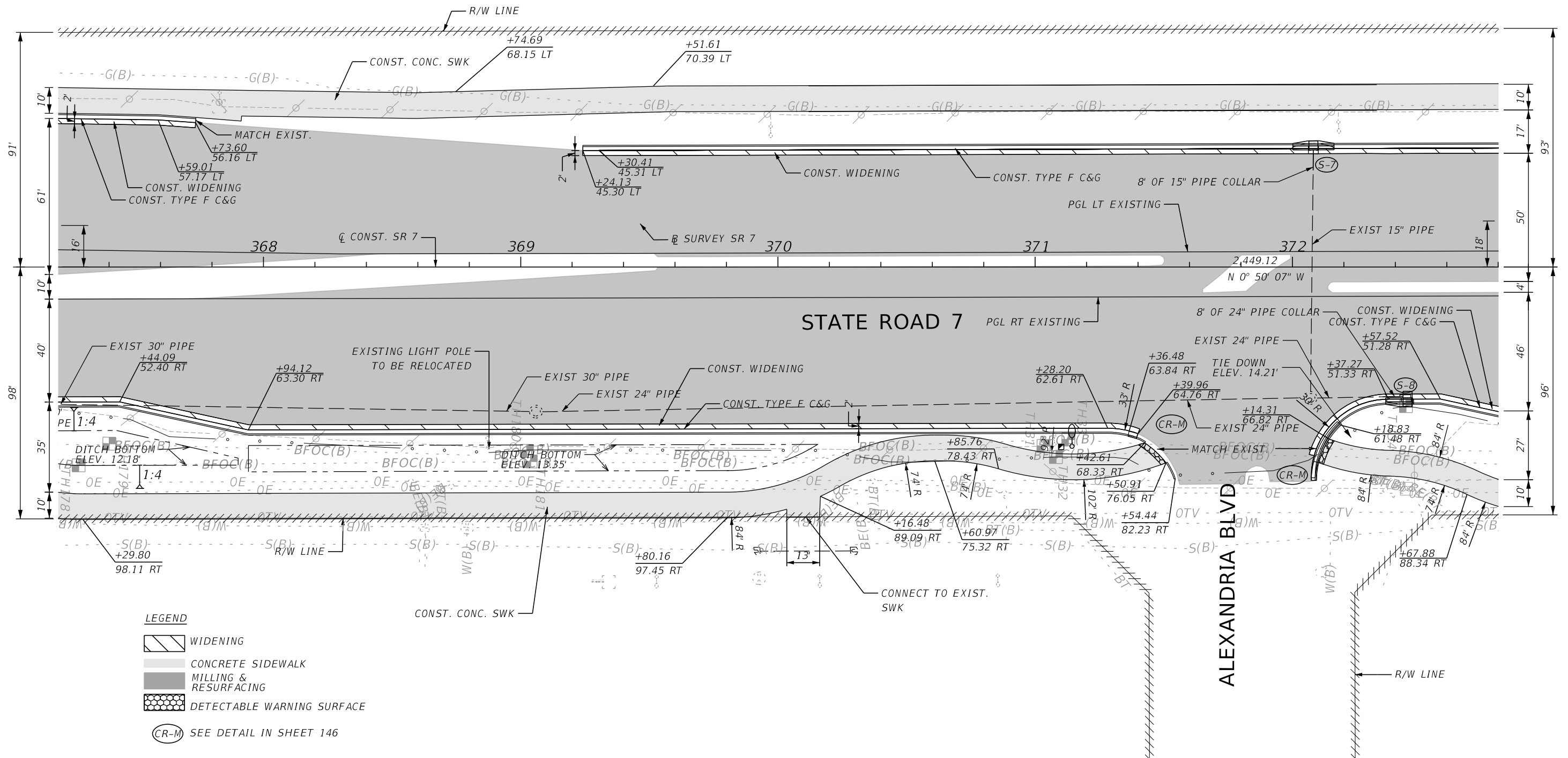
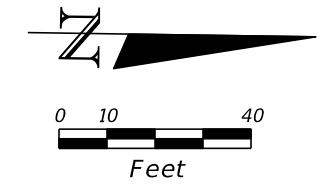
REVISIONS				ENGINEER OF RECORD: BRENT LEE-SHUE-LING, P.E. P.E. LICENSE NUMBER 71453 FDOT DISTRICT IV 3400 WEST COMMERCIAL BLVD. FORT LAUDERDALE, FL 33309 (954) 777-4075 Brent.Lee-Shue-Ling@dot.state.fl.us	STATE OF FLORIDA DEPARTMENT OF TRANSPORTATION			SHEET NO.  38
DATE	DESCRIPTION	DATE	DESCRIPTION		ROAD NO.	COUNTY	FINANCIAL PROJECT ID	
				SR 7	BROWARD	427937-1-52-01	<b>ROADWAY PLAN</b>	



- LEGEND**
- WIDENING
  - CONCRETE SIDEWALK
  - MILLING & RESURFACING
  - DETECTABLE WARNING SURFACE
  - 2' PAVED SHOULDER
  - (CR-M) SEE DETAIL IN SHEET 146

REVISIONS				ENGINEER OF RECORD: BRENT LEE-SHUE-LING, P.E. P.E. LICENSE NUMBER 71453 FDOT DISTRICT IV 3400 WEST COMMERCIAL BLVD. FORT LAUDERDALE, FL 33309 (954) 777-4075 Brent.Lee-Shue-Ling@dot.state.fl.us	STATE OF FLORIDA DEPARTMENT OF TRANSPORTATION			ROADWAY PLAN	SHEET NO. 39
DATE	DESCRIPTION	DATE	DESCRIPTION		ROAD NO.	COUNTY	FINANCIAL PROJECT ID		
					SR 7	BROWARD	427937-1-52-01		

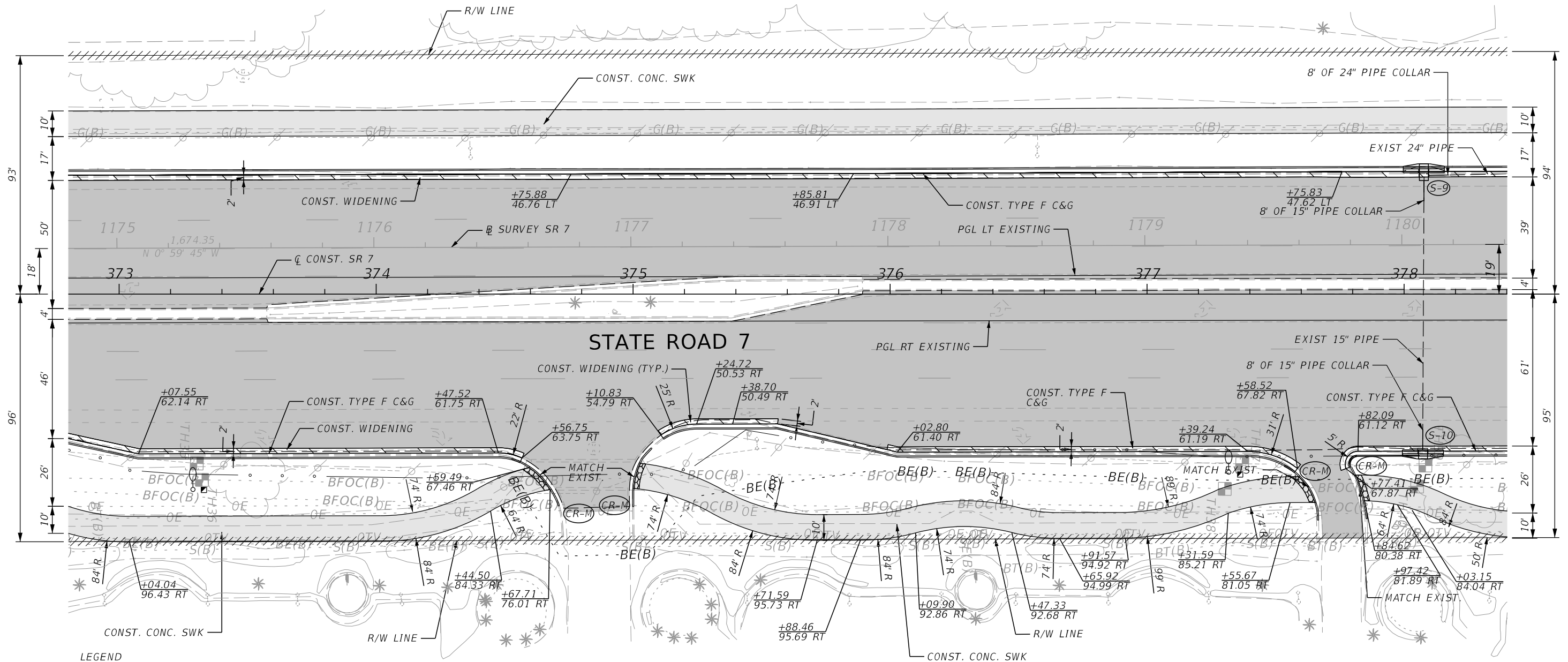
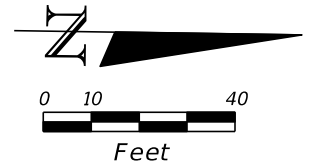




- LEGEND**
- WIDENING
  - CONCRETE SIDEWALK
  - MILLING & RESURFACING
  - DETECTABLE WARNING SURFACE
  - (CR-M) SEE DETAIL IN SHEET 146

REVISIONS				ENGINEER OF RECORD: BRENT LEE-SHUE-LING, P.E. P.E. LICENSE NUMBER 71453 FDOT DISTRICT IV 3400 WEST COMMERCIAL BLVD. FORT LAUDERDALE, FL 33309 (954) 777-4075 Brent.Lee-Shue-Ling@dot.state.fl.us	STATE OF FLORIDA DEPARTMENT OF TRANSPORTATION			<b>ROADWAY PLAN</b>	SHEET NO.  40
DATE	DESCRIPTION	DATE	DESCRIPTION		ROAD NO.	COUNTY	FINANCIAL PROJECT ID		
					SR 7	BROWARD	427937-1-52-01		

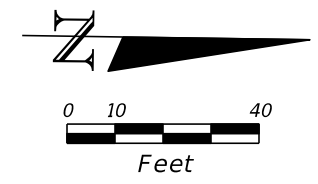
# CORAL CREEK



- LEGEND**
- WIDENING
  - CONCRETE SIDEWALK
  - MILLING & RESURFACING
  - DETECTABLE WARNING SURFACE
  - SEE DETAIL IN SHEET 146

## COCONUT CREEK MITSUBISHI/HYUNDAI

REVISIONS				ENGINEER OF RECORD: BRENT LEE-SHUE-LING, P.E. P.E. LICENSE NUMBER 71453 FDOT DISTRICT IV 3400 WEST COMMERCIAL BLVD. FORT LAUDERDALE, FL 33309 (954) 777-4075 Brent.Lee-Shue-Ling@dot.state.fl.us	STATE OF FLORIDA DEPARTMENT OF TRANSPORTATION			ROADWAY PLAN	SHEET NO.
DATE	DESCRIPTION	DATE	DESCRIPTION		ROAD NO.	COUNTY	FINANCIAL PROJECT ID		
					SR 7	BROWARD	427937-1-52-01		41

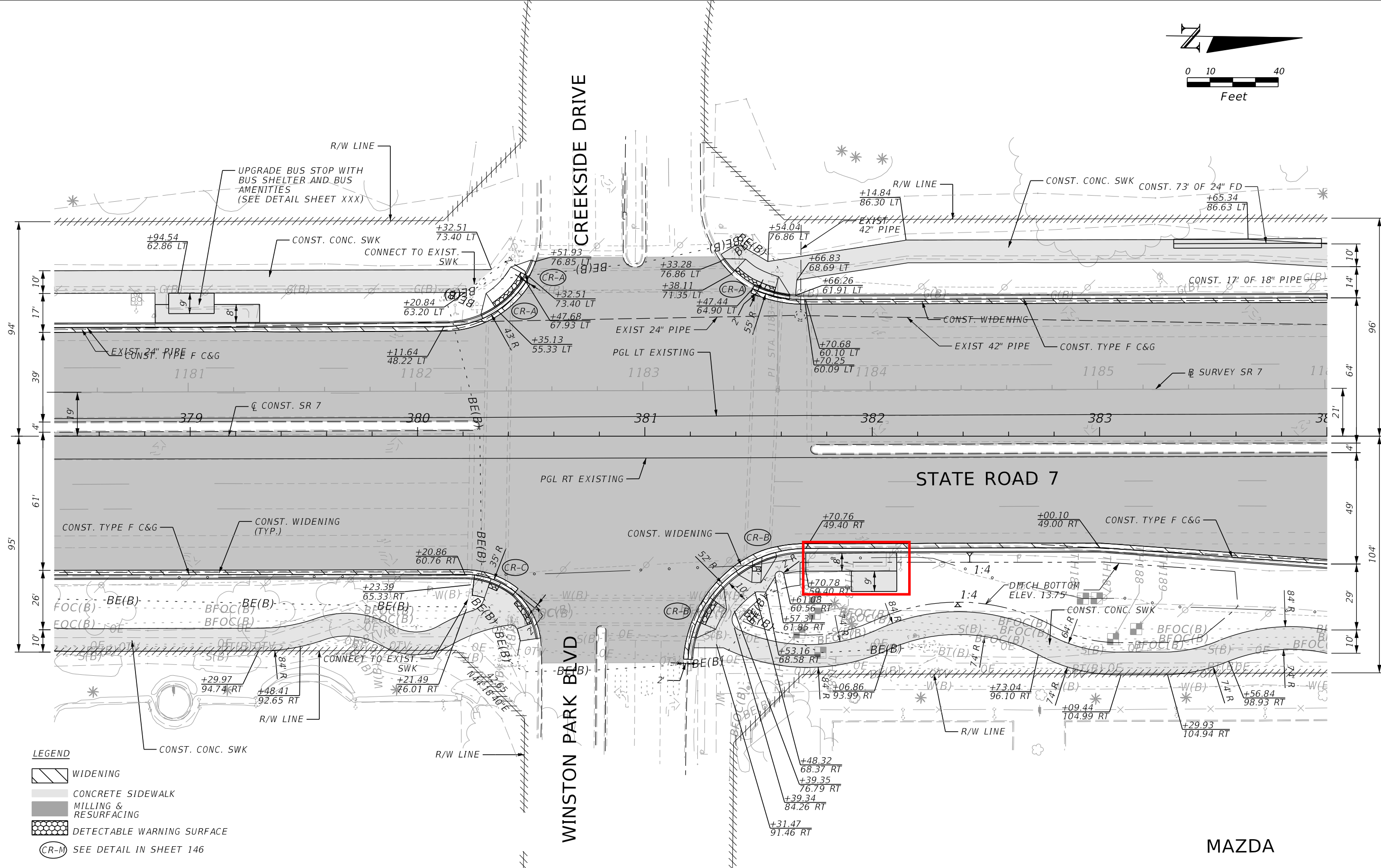


CREEKSIDE DRIVE

WINSTON PARK BLVD

STATE ROAD 7

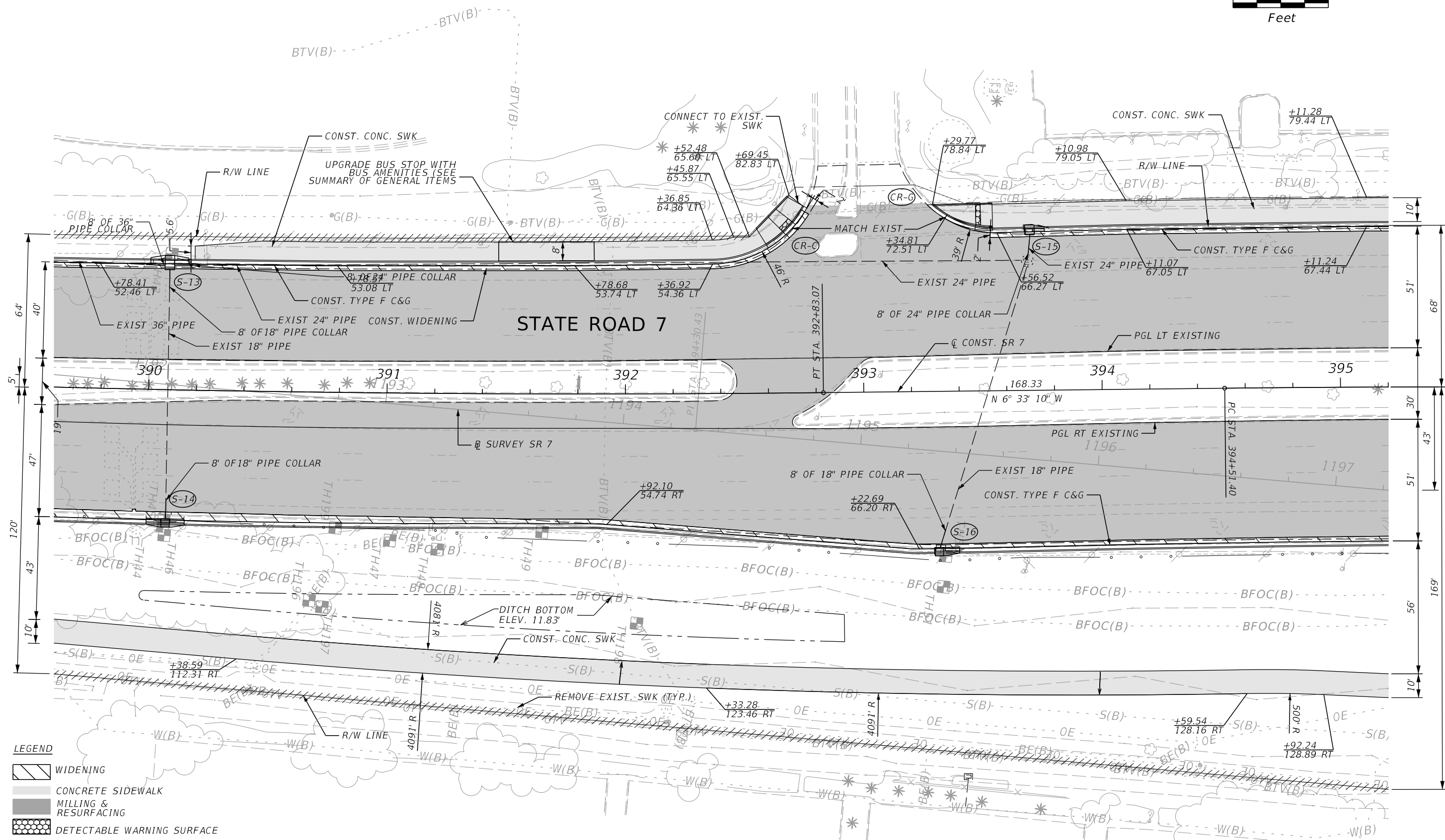
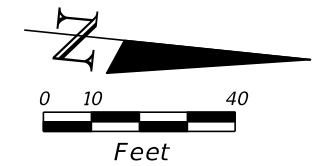
MAZDA



- LEGEND**
- WIDENING
  - CONCRETE SIDEWALK
  - MILLING & RESURFACING
  - DETECTABLE WARNING SURFACE
  - SEE DETAIL IN SHEET 146

REVISIONS				ENGINEER OF RECORD: BRENT LEE-SHUE-LING, P.E. P.E. LICENSE NUMBER 71453 FDOT DISTRICT IV 3400 WEST COMMERCIAL BLVD. FORT LAUDERDALE, FL 33309 (954) 777-4075 Brent.Lee-Shue-Ling@dot.state.fl.us	STATE OF FLORIDA DEPARTMENT OF TRANSPORTATION			<b>ROADWAY PLAN</b>	SHEET NO.  42
DATE	DESCRIPTION	DATE	DESCRIPTION		ROAD NO.	COUNTY	FINANCIAL PROJECT ID		
				SR 7	BROWARD	427937-1-52-01			










**LEGEND**

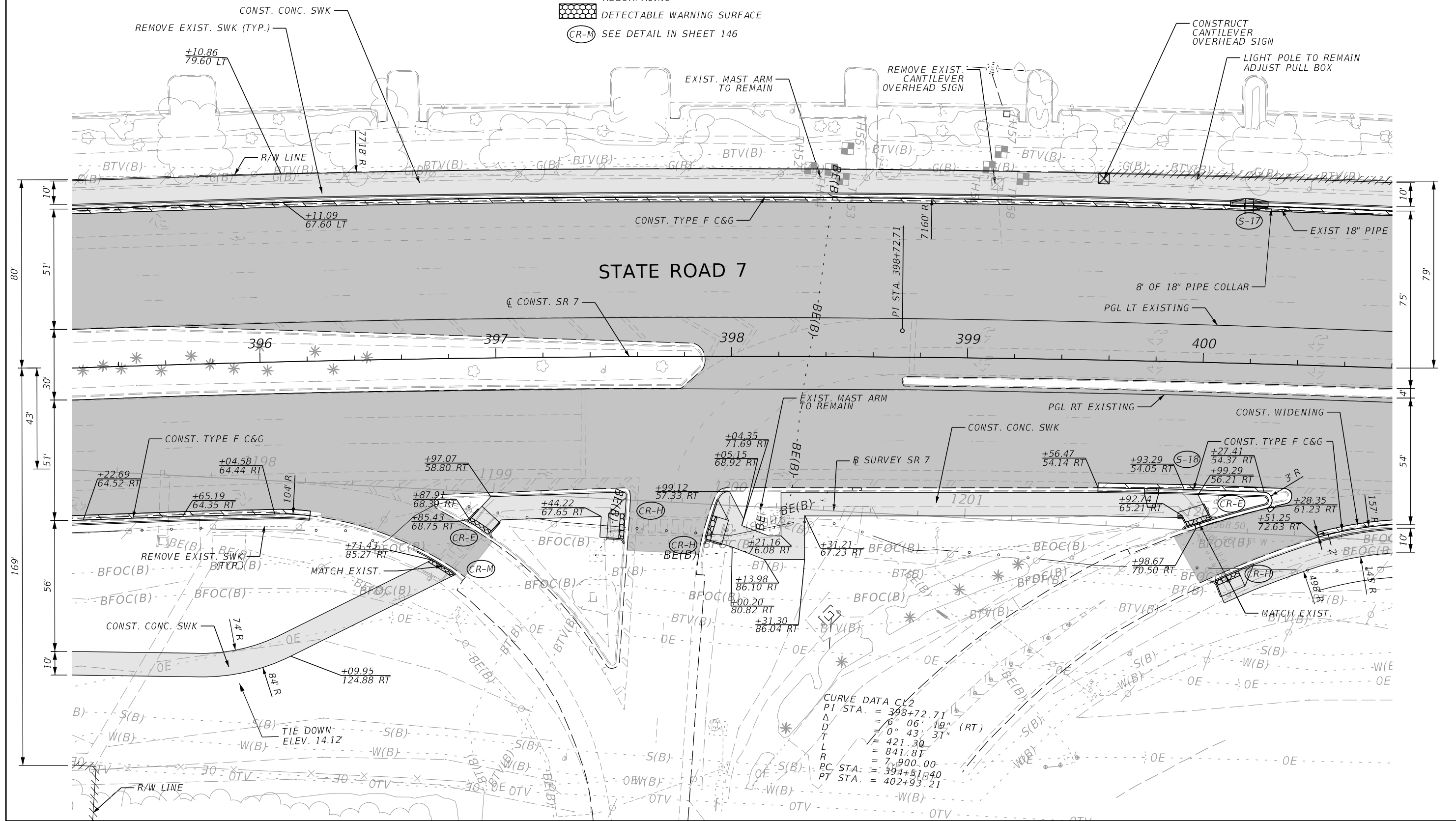
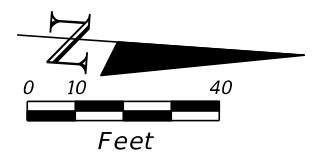
	WIDENING
	CONCRETE SIDEWALK
	MILLING & RESURFACING
	DETECTABLE WARNING SURFACE

REVISIONS		REVISIONS		ENGINEER OF RECORD: BRENT LEE-SHUE-LING, P.E. P.E. LICENSE NUMBER 71453 FDOT DISTRICT IV 3400 WEST COMMERCIAL BLVD. FORT LAUDERDALE, FL 33309 (954) 777-4075 Brent.Lee-Shue-Ling@dot.state.fl.us	STATE OF FLORIDA DEPARTMENT OF TRANSPORTATION			SHEET NO.  44
DATE	DESCRIPTION	DATE	DESCRIPTION		ROAD NO.	COUNTY	FINANCIAL PROJECT ID	
				SR 7	BROWARD	427937-1-52-01	<b>ROADWAY PLAN</b>	

# AUDI CORAL SPRINGS

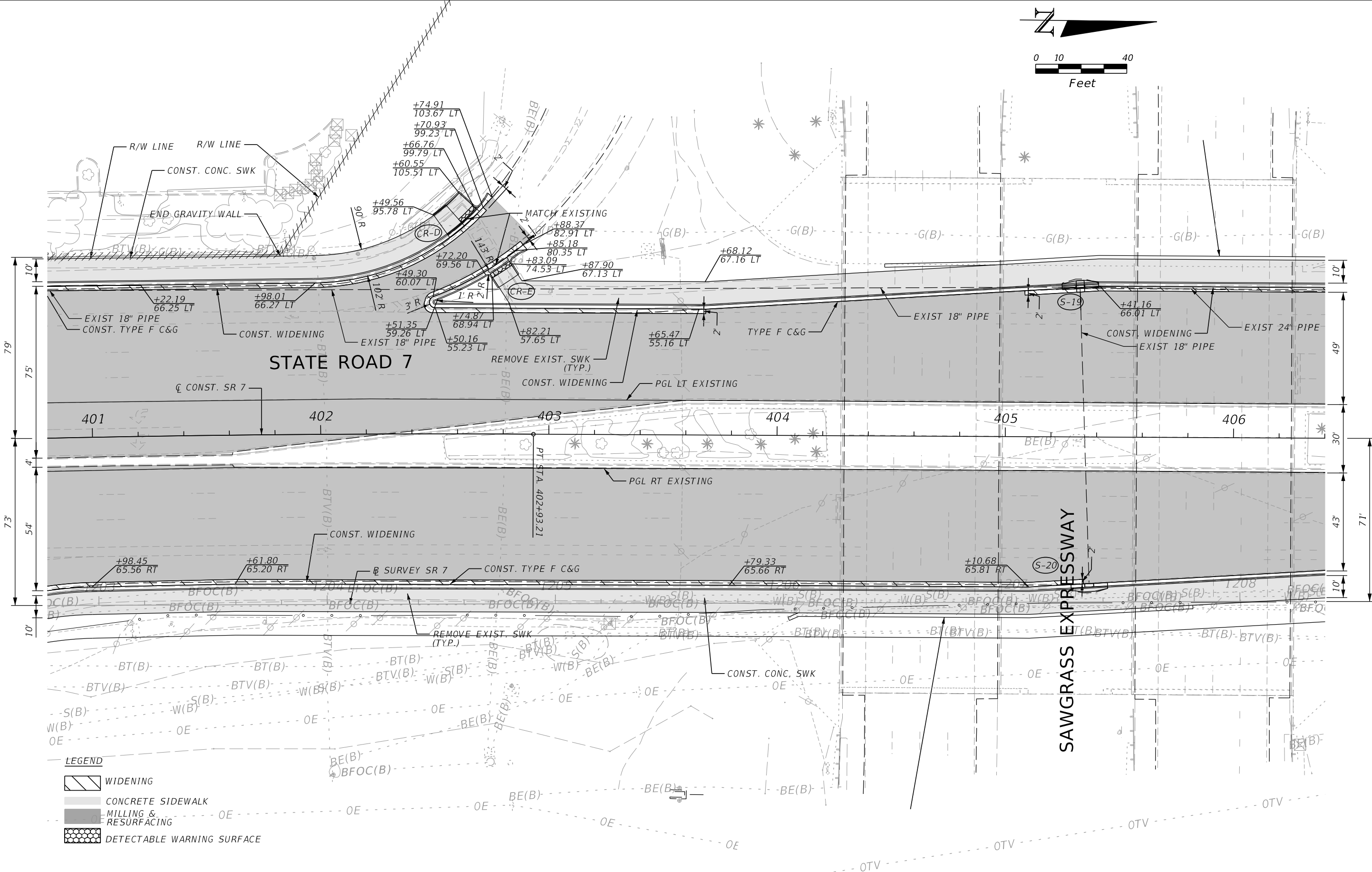
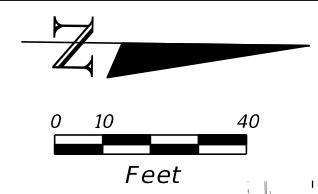
**LEGEND**

-  WIDENING
-  CONCRETE SIDEWALK
-  MILLING & RESURFACING
-  DETECTABLE WARNING SURFACE
-  (CR-M) SEE DETAIL IN SHEET 146



**CURVE DATA CL2**  
 PI STA. = 398+72.71  
 Δ = 6° 06' 19" (RT)  
 D = 0° 43' 37"  
 T = 421.30  
 L = 841.81  
 R = 7,900.00  
 PC STA. = 394+51.40  
 PT STA. = 402+93.21

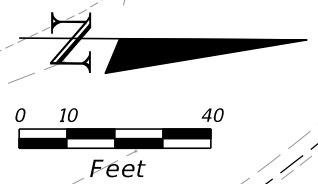
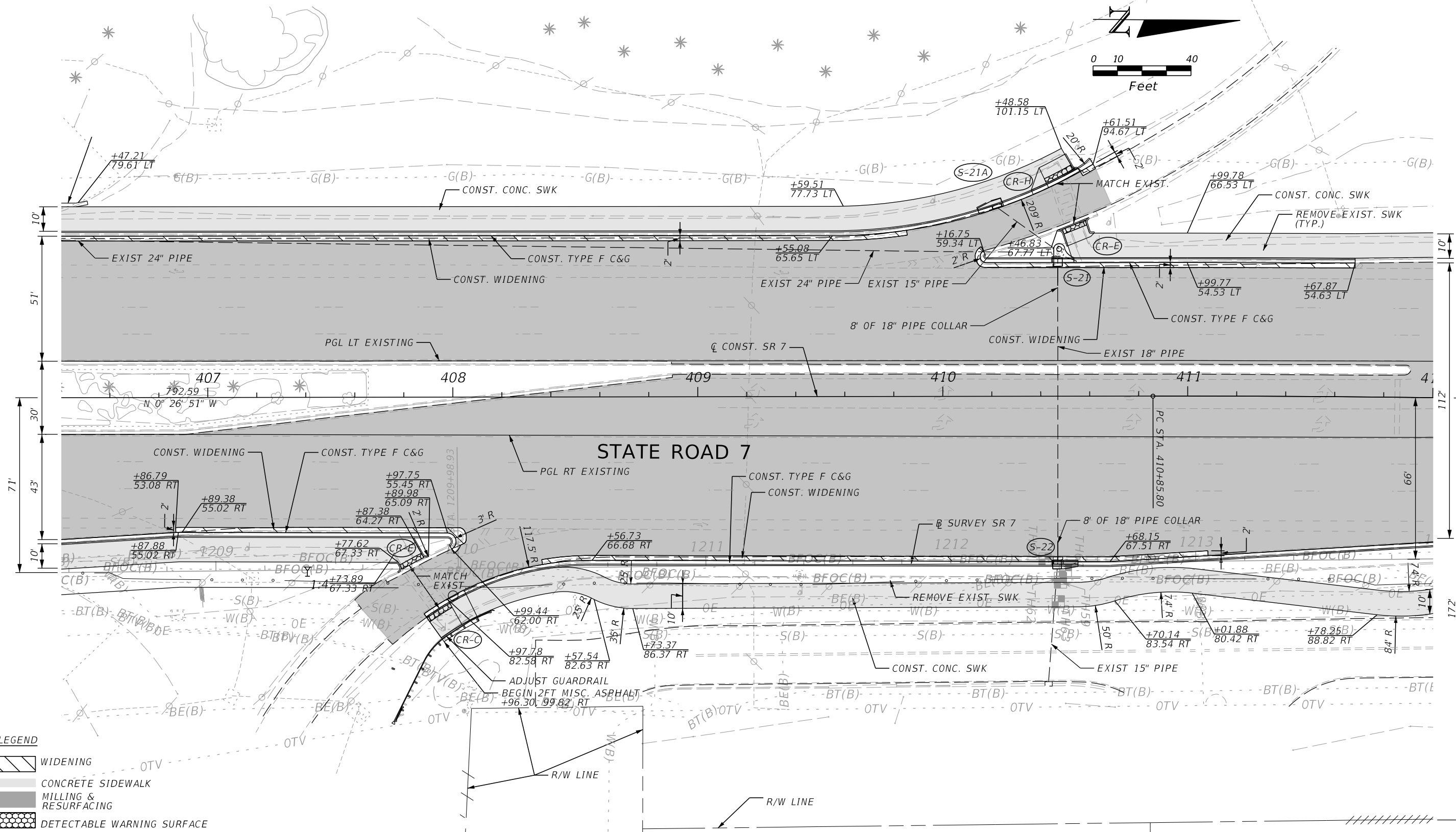
REVISIONS				ENGINEER OF RECORD: BRENT LEE-SHUE-LING, P.E. P.E. LICENSE NUMBER 71453 FDOT DISTRICT IV 3400 WEST COMMERCIAL BLVD. FORT LAUDERDALE, FL 33309 (954) 777-4075 Brent.Lee-Shue-Ling@dot.state.fl.us	STATE OF FLORIDA DEPARTMENT OF TRANSPORTATION			<b>ROADWAY PLAN</b>	SHEET NO.
DATE	DESCRIPTION	DATE	DESCRIPTION		ROAD NO.	COUNTY	FINANCIAL PROJECT ID		45
					SR 7	BROWARD	427937-1-52-01		



**LEGEND**

	WIDENING
	CONCRETE SIDEWALK
	MILLING & RESURFACING
	DETECTABLE WARNING SURFACE

REVISIONS				ENGINEER OF RECORD: BRENT LEE-SHUE-LING, P.E. P.E. LICENSE NUMBER 71453 FDOT DISTRICT IV 3400 WEST COMMERCIAL BLVD. FORT LAUDERDALE, FL 33309 (954) 777-4075 Brent.Lee-Shue-Ling@dot.state.fl.us	STATE OF FLORIDA DEPARTMENT OF TRANSPORTATION			ROADWAY PLAN	SHEET NO.
DATE	DESCRIPTION	DATE	DESCRIPTION		ROAD NO.	COUNTY	FINANCIAL PROJECT ID		
					SR 7	BROWARD	427937-1-52-01		46







**LEGEND**

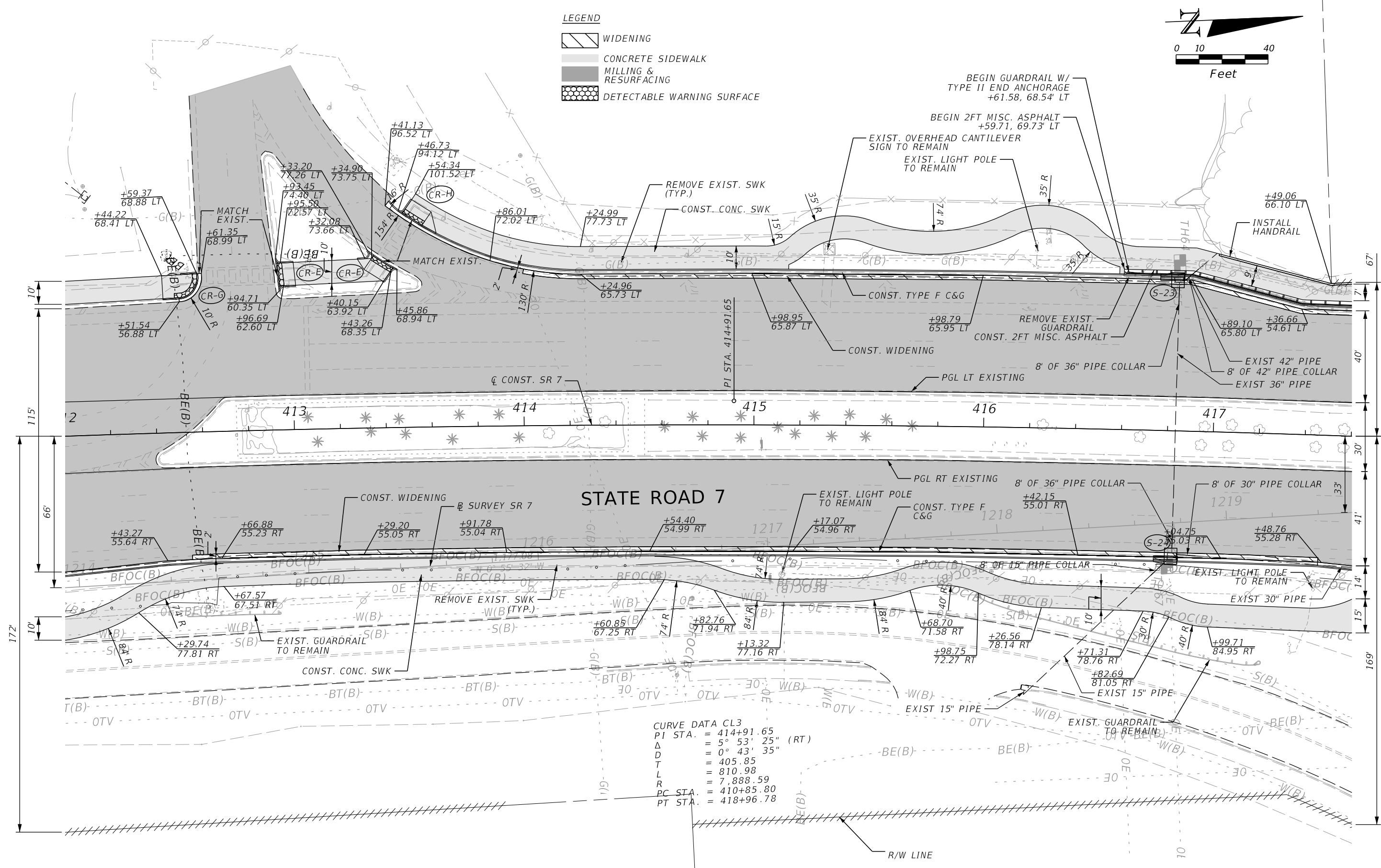
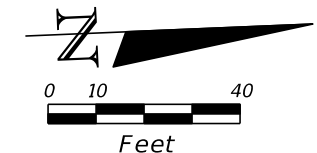
	WIDENING
	CONCRETE SIDEWALK
	MILLING & RESURFACING
	DETECTABLE WARNING SURFACE

REVISIONS				ENGINEER OF RECORD: BRENT LEE-SHUE-LING, P.E. P.E. LICENSE NUMBER 71453 FDOT DISTRICT IV 3400 WEST COMMERCIAL BLVD. FORT LAUDERDALE, FL 33309 (954) 777-4075 Brent.Lee-Shue-Ling@dot.state.fl.us	STATE OF FLORIDA DEPARTMENT OF TRANSPORTATION			SHEET NO.  47
DATE	DESCRIPTION	DATE	DESCRIPTION		ROAD NO.	COUNTY	FINANCIAL PROJECT ID	
				SR 7	BROWARD	427937-1-52-01	<b>ROADWAY PLAN</b>	



LEGEND

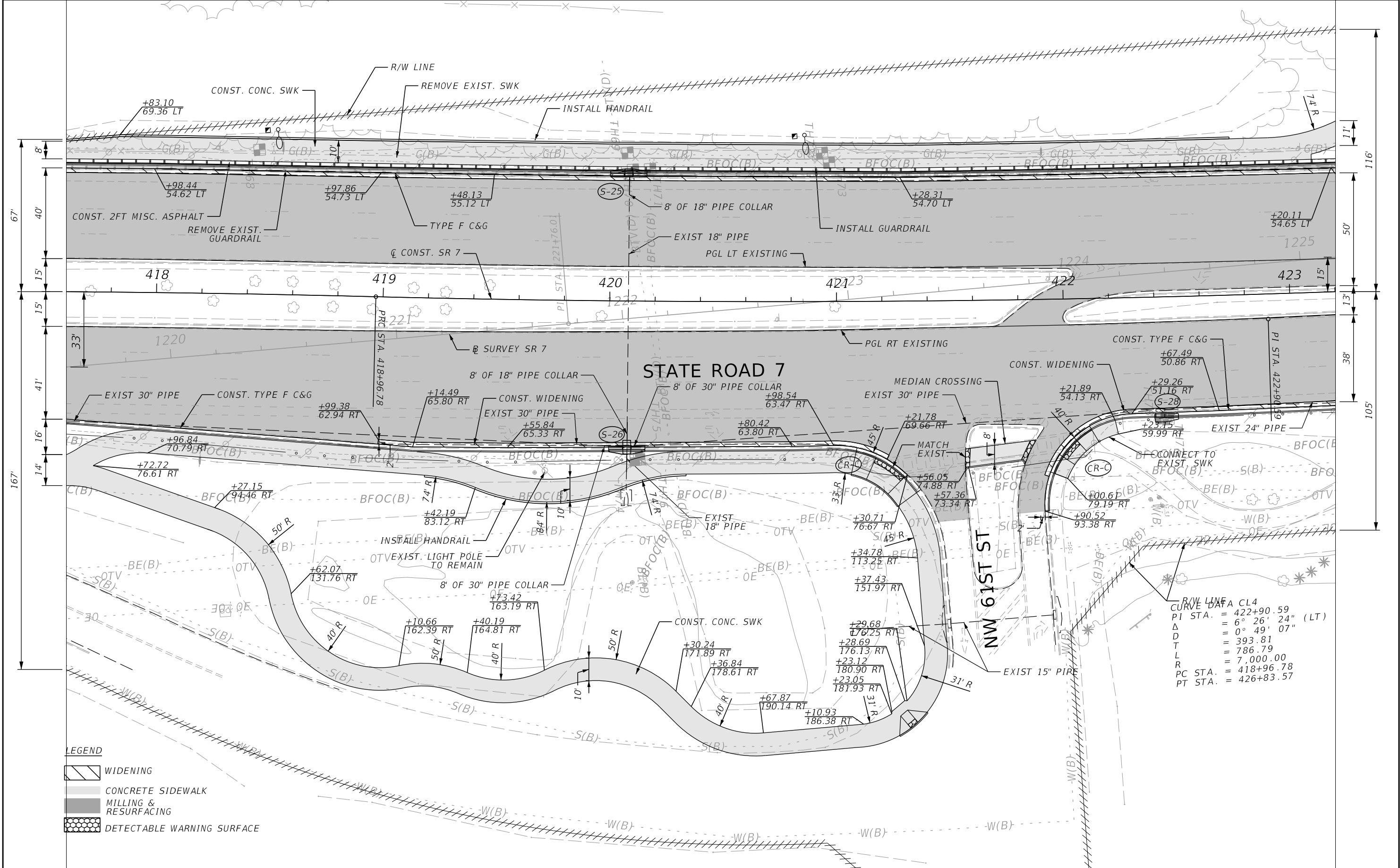
-  WIDENING
-  CONCRETE SIDEWALK
-  MILLING & RESURFACING
-  DETECTABLE WARNING SURFACE



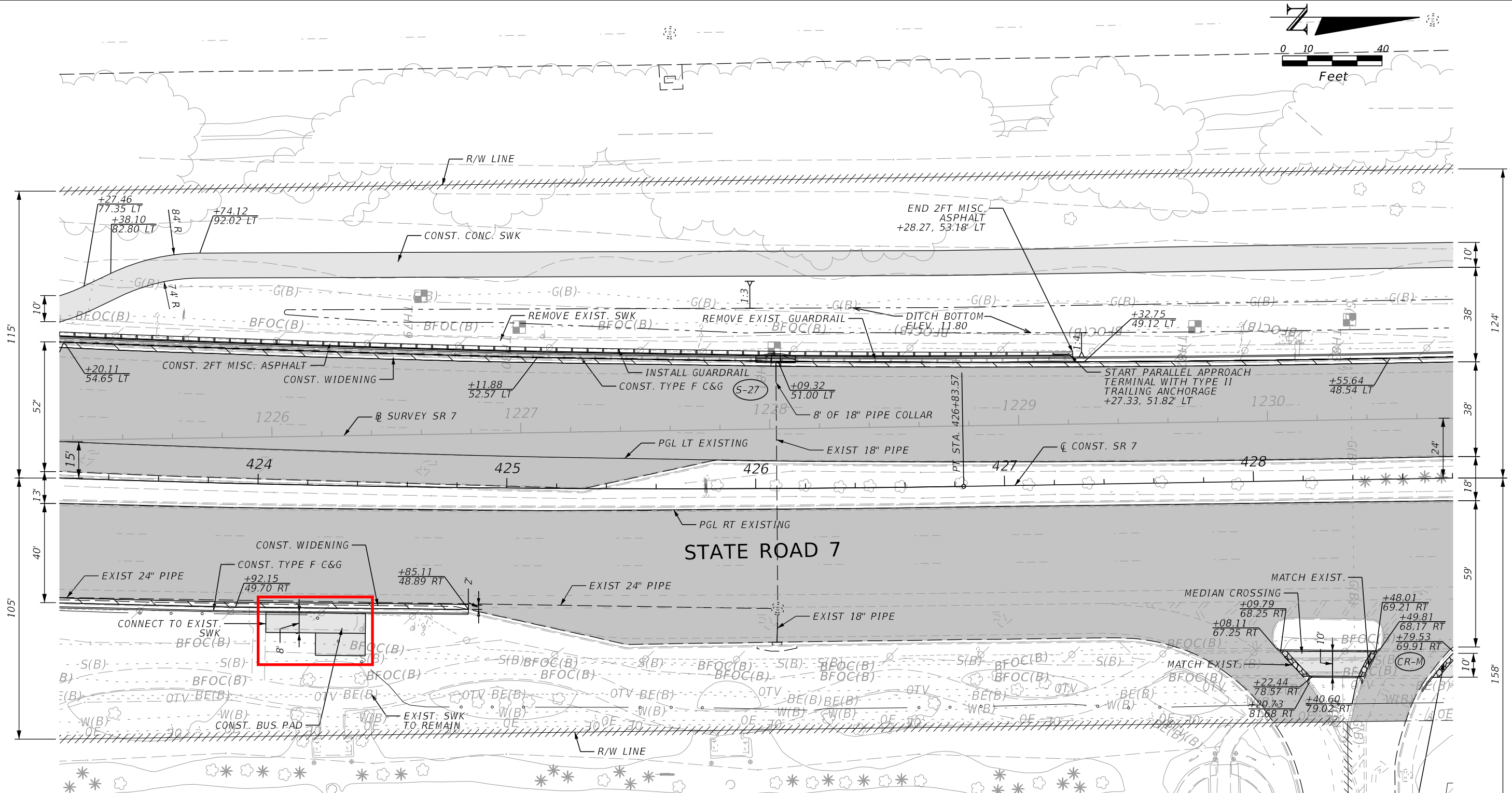
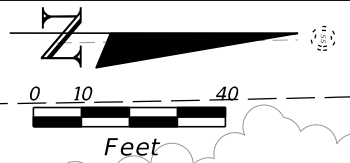
CURVE DATA CL3  
 PI STA. = 414+91.65  
 Δ = 5° 53' 25" (RT)  
 D = 0° 43' 35"  
 T = 405.85  
 L = 810.98  
 R = 7,888.59  
 PC STA. = 410+85.80  
 PT STA. = 418+96.78

REVISIONS				ENGINEER OF RECORD: BRENT LEE-SHUE-LING, P.E. P.E. LICENSE NUMBER 71453 FDOT DISTRICT IV 3400 WEST COMMERCIAL BLVD. FORT LAUDERDALE, FL 33309 (954) 777-4075 Brent.Lee-Shue-Ling@dot.state.fl.us	STATE OF FLORIDA DEPARTMENT OF TRANSPORTATION			SHEET NO.  48
DATE	DESCRIPTION	DATE	DESCRIPTION		ROAD NO.	COUNTY	FINANCIAL PROJECT ID	
					SR 7	BROWARD	427937-1-52-01	

ROADWAY PLAN



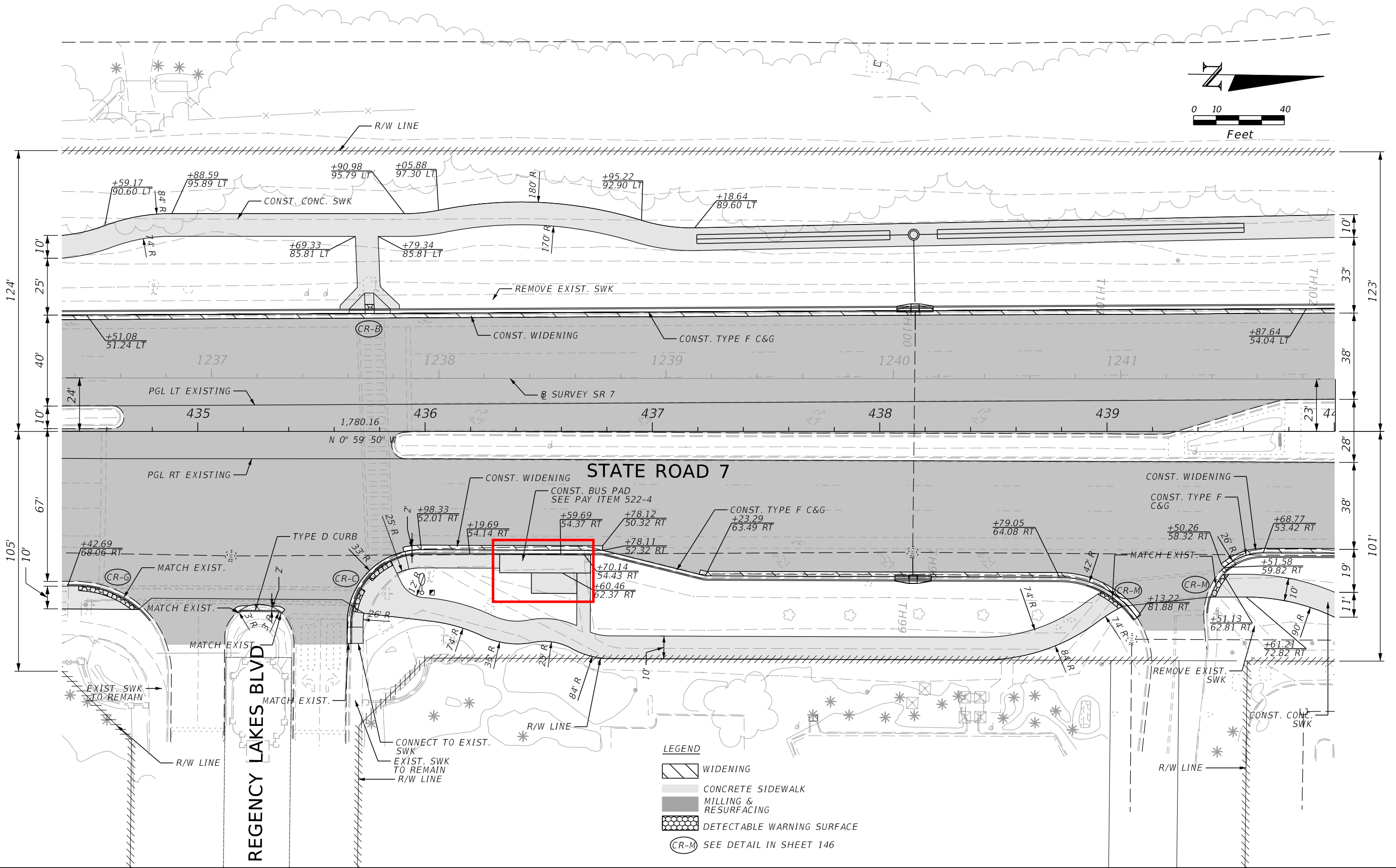
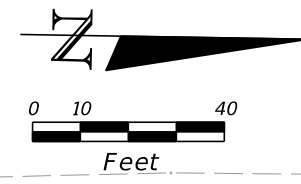
ROW LINE A CL4  
 CURVE STA. = 422+90.59  
 PI STA. = 6° 26' 24" (LT)  
 Δ = 0° 49' 07"  
 D = 393.81  
 T = 786.79  
 L = 7,000.00  
 PC STA. = 418+96.78  
 PT STA. = 426+83.57



- LEGEND**
- WIDENING
  - CONCRETE SIDEWALK
  - MILLING & RESURFACING
  - DETECTABLE WARNING SURFACE
  - SEE DETAIL IN SHEET 146

REVISIONS				ENGINEER OF RECORD: BRENT LEE-SHUE-LING, P.E. P.E. LICENSE NUMBER 71453 FDOT DISTRICT IV 3400 WEST COMMERCIAL BLVD. FORT LAUDERDALE, FL 33309 (954) 777-4075 Brent.Lee-Shue-Ling@dot.state.fl.us	STATE OF FLORIDA DEPARTMENT OF TRANSPORTATION			<b>ROADWAY PLAN</b>	SHEET NO.
DATE	DESCRIPTION	DATE	DESCRIPTION		ROAD NO.	COUNTY	FINANCIAL PROJECT ID		50
					SR 7	BROWARD	427937-1-52-01		





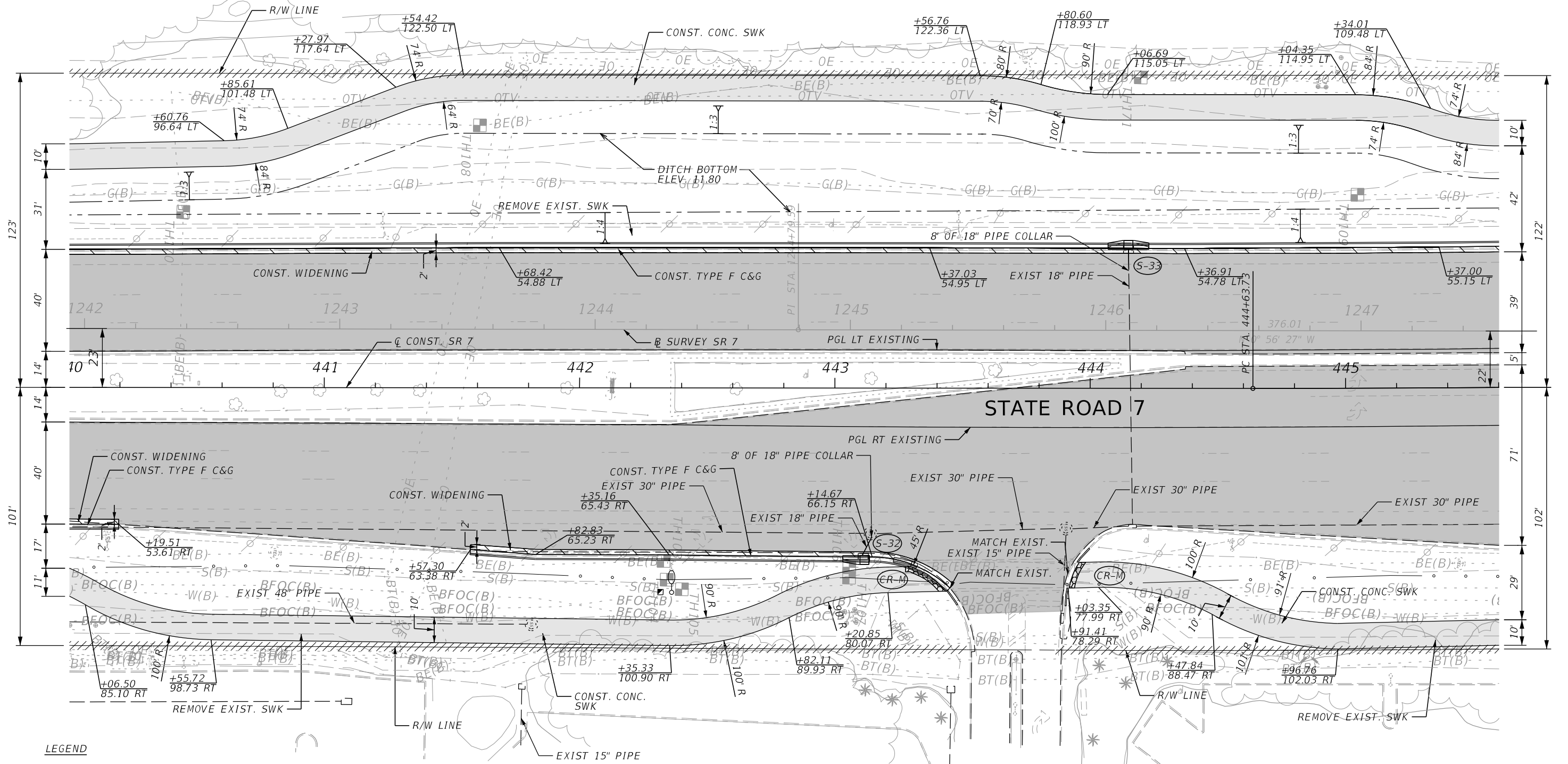
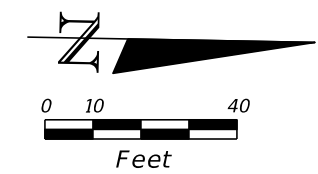
REVISIONS			
DATE	DESCRIPTION	DATE	DESCRIPTION

ENGINEER OF RECORD: BRENT LEE-SHUE-LING, P.E.  
 P.E. LICENSE NUMBER 71453  
 FDOT DISTRICT IV  
 3400 WEST COMMERCIAL BLVD.  
 FORT LAUDERDALE, FL 33309  
 (954) 777-4075  
 Brent.Lee-Shue-Ling@dot.state.fl.us

STATE OF FLORIDA DEPARTMENT OF TRANSPORTATION		
ROAD NO.	COUNTY	FINANCIAL PROJECT ID
SR 7	BROWARD	427937-1-52-01

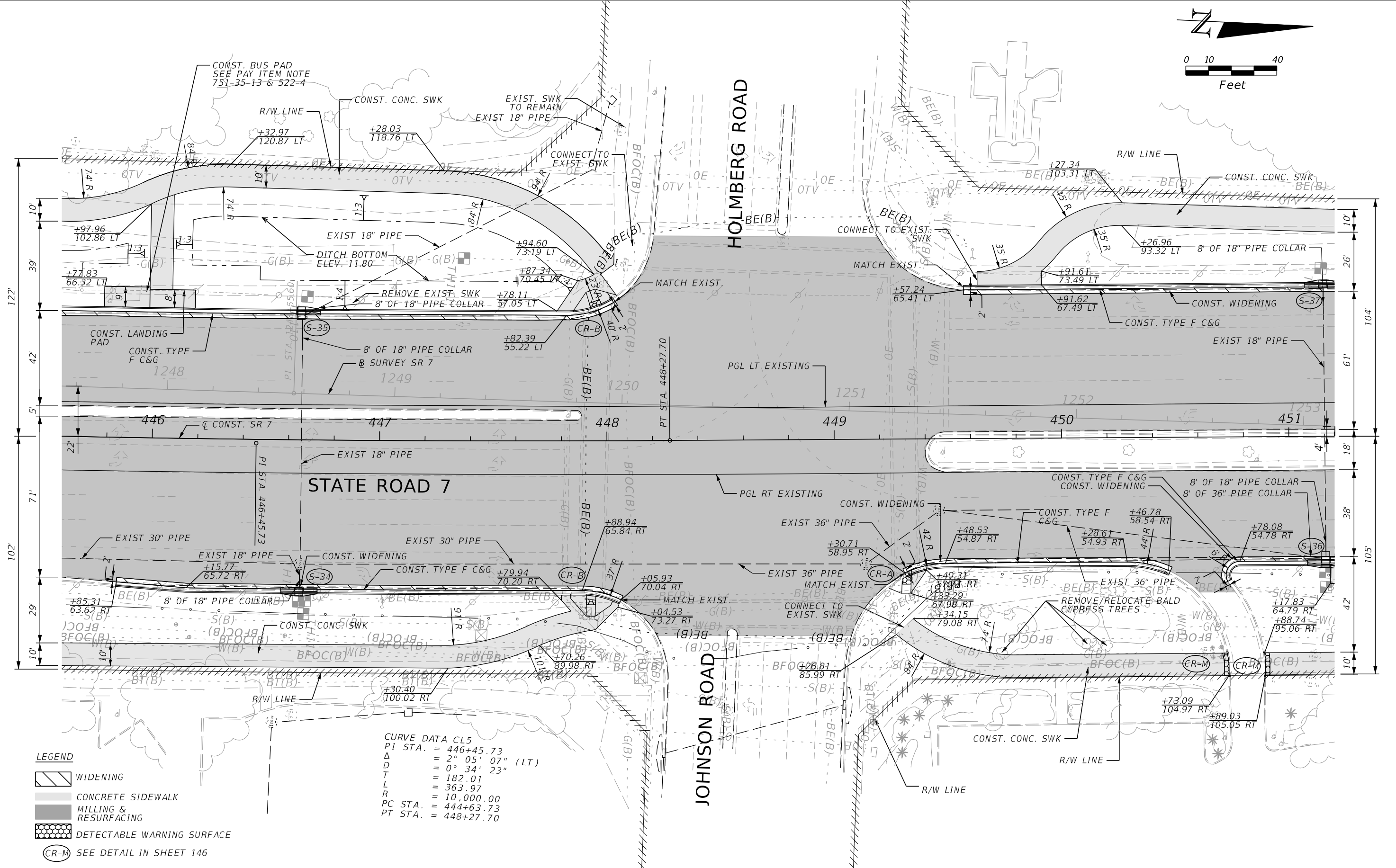
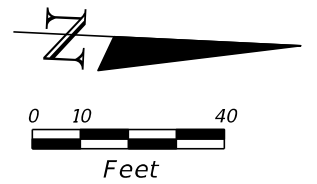
**ROADWAY PLAN**

SHEET NO.  
52



- LEGEND**
- WIDENING
  - CONCRETE SIDEWALK
  - MILLING & RESURFACING
  - DETECTABLE WARNING SURFACE
  - SEE DETAIL IN SHEET 146

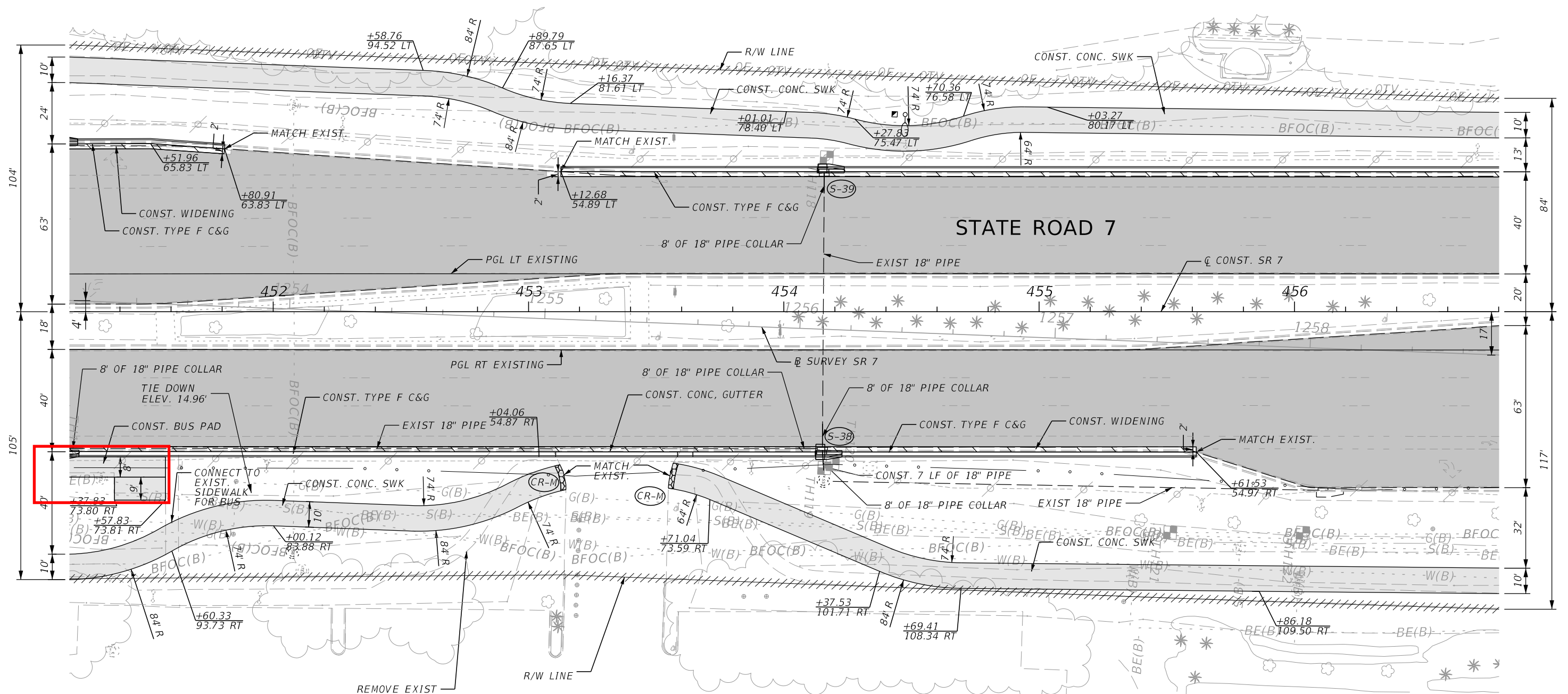
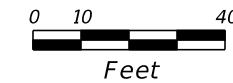
REVISIONS				ENGINEER OF RECORD: BRENT LEE-SHUE-LING, P.E. P.E. LICENSE NUMBER 71453 FDOT DISTRICT IV 3400 WEST COMMERCIAL BLVD. FORT LAUDERDALE, FL 33309 (954) 777-4075 Brent.Lee-Shue-Ling@dot.state.fl.us	STATE OF FLORIDA DEPARTMENT OF TRANSPORTATION			<b>ROADWAY PLAN</b>	SHEET NO.  53
DATE	DESCRIPTION	DATE	DESCRIPTION		ROAD NO.	COUNTY	FINANCIAL PROJECT ID		
				SR 7	BROWARD	427937-1-52-01			








- LEGEND**
- WIDENING
  - CONCRETE SIDEWALK
  - MILLING & RESURFACING
  - DETECTABLE WARNING SURFACE
  - (CR-M) SEE DETAIL IN SHEET 146

**CURVE DATA CL5**  
 PI STA. = 446+45.73  
 $\Delta$  = 2° 05' 07" (LT)  
 D = 0° 34' 23"  
 T = 182.01  
 L = 363.97  
 R = 10,000.00  
 PC STA. = 444+63.73  
 PT STA. = 448+27.70

REVISIONS				ENGINEER OF RECORD: BRENT LEE-SHUE-LING, P.E. P.E. LICENSE NUMBER 71453 FDOT DISTRICT IV 3400 WEST COMMERCIAL BLVD. FORT LAUDERDALE, FL 33309 (954) 777-4075 Brent.Lee-Shue-Ling@dot.state.fl.us	STATE OF FLORIDA DEPARTMENT OF TRANSPORTATION			SHEET NO.  54
DATE	DESCRIPTION	DATE	DESCRIPTION		ROAD NO.	COUNTY	FINANCIAL PROJECT ID	
				SR 7	BROWARD	427937-1-52-01	<b>ROADWAY PLAN</b>	



**LEGEND**

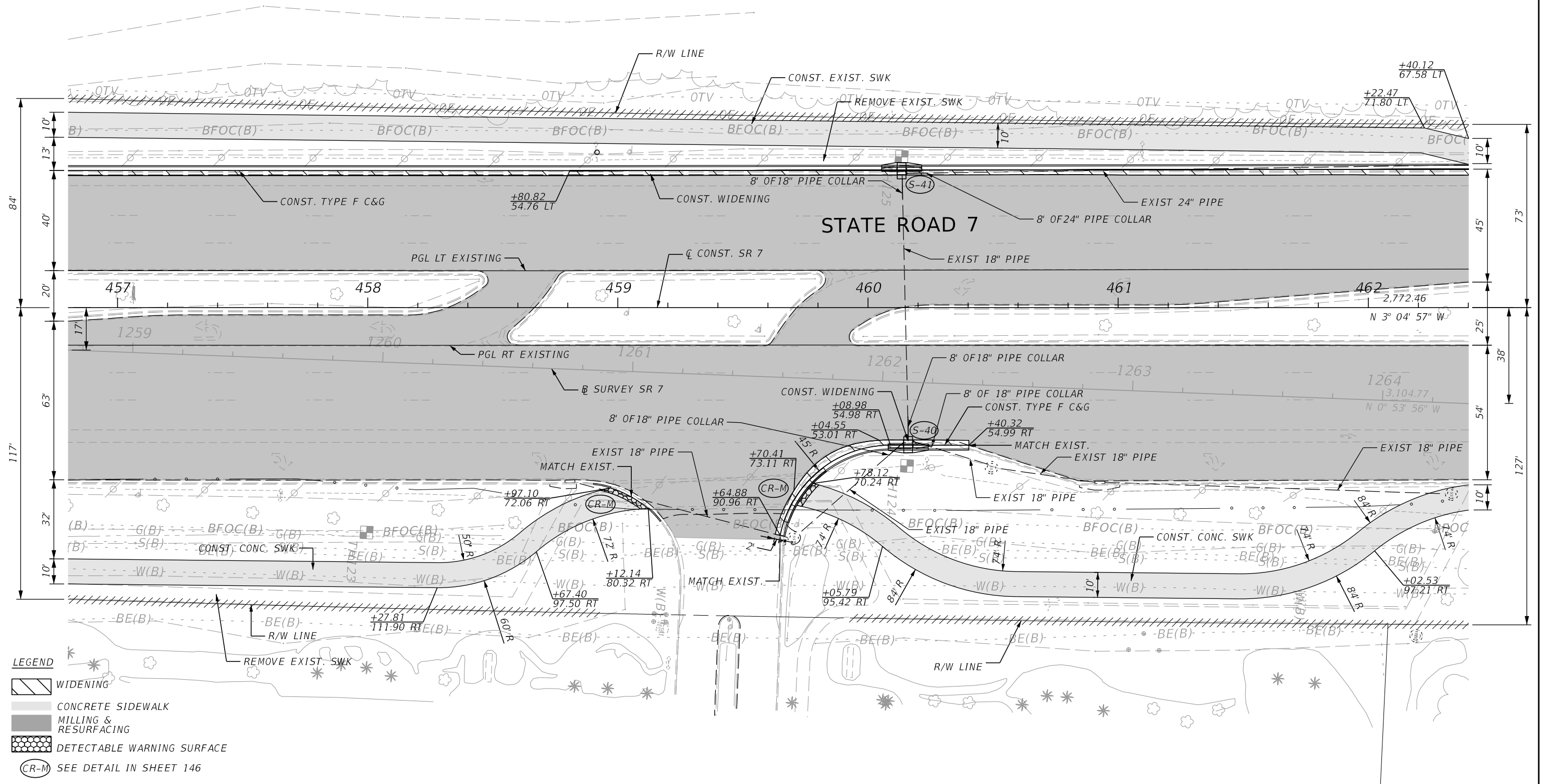
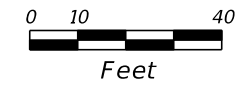
	WIDENING		CONCRETE SHARED USE PATH		SEE DETAIL IN SHEET 146
	REMOVE EXIST SIDEWALK		MILLING & RESURFACING		

REVISIONS				ENGINEER OF RECORD: BRENT LEE-SHUE-LING, P.E. P.E. LICENSE NUMBER 71453 FDOT DISTRICT IV 3400 WEST COMMERCIAL BLVD. FORT LAUDERDALE, FL 33309 (954) 777-4075 Brent.Lee-Shue-Ling@dot.state.fl.us	STATE OF FLORIDA DEPARTMENT OF TRANSPORTATION			SHEET NO.  55
DATE	DESCRIPTION	DATE	DESCRIPTION		ROAD NO.	COUNTY	FINANCIAL PROJECT ID	
					SR 7	BROWARD	427937-1-52-01	

**ROADWAY PLAN**



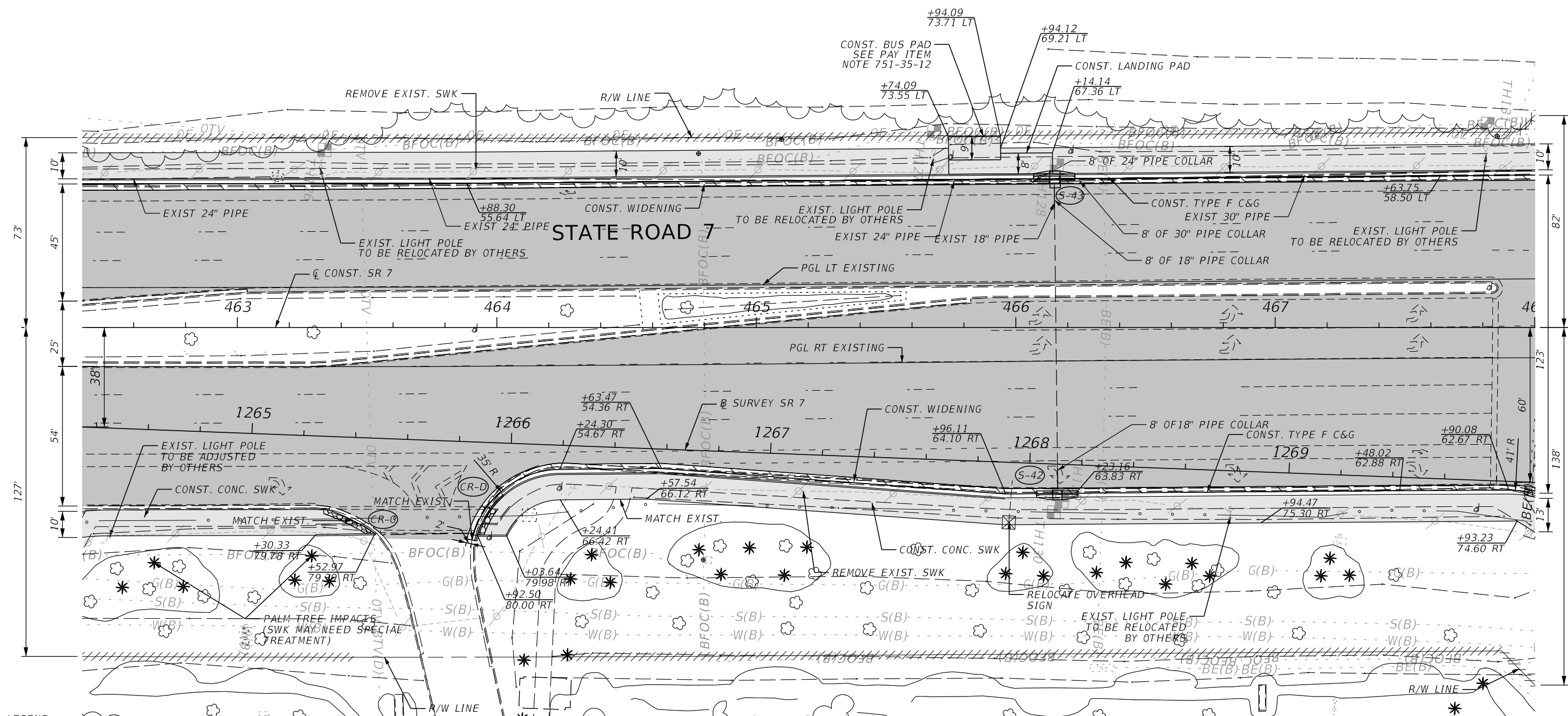
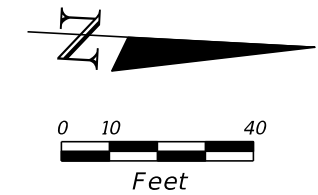
# WINNERS CIRCLE



**LEGEND**

	WIDENING
	CONCRETE SIDEWALK
	MILLING & RESURFACING
	DETECTABLE WARNING SURFACE
	SEE DETAIL IN SHEET 146

REVISIONS				ENGINEER OF RECORD: BRENT LEE-SHUE-LING, P.E. P.E. LICENSE NUMBER 71453 FDOT DISTRICT IV 3400 WEST COMMERCIAL BLVD. FORT LAUDERDALE, FL 33309 (954) 777-4075 Brent.Lee-Shue-Ling@dot.state.fl.us	STATE OF FLORIDA DEPARTMENT OF TRANSPORTATION			ROADWAY PLAN	SHEET NO. 56
DATE	DESCRIPTION	DATE	DESCRIPTION		ROAD NO.	COUNTY	FINANCIAL PROJECT ID		
					SR 7	BROWARD	427937-1-52-01		








**LEGEND**

	WIDENING
	CONCRETE SIDEWALK
	MILLING & RESURFACING
	DETECTABLE WARNING SURFACE

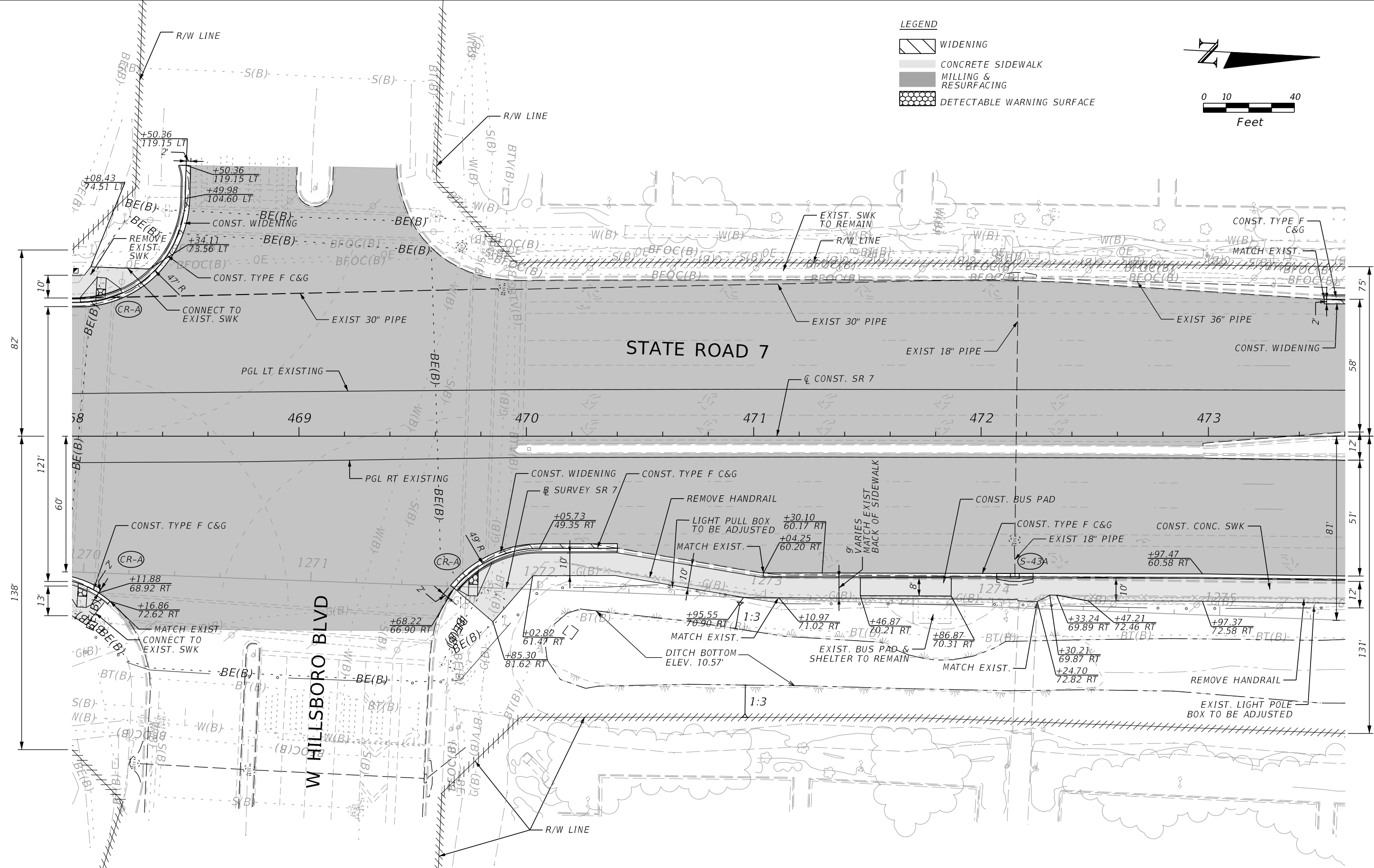
REVISIONS				ENGINEER OF RECORD: BRENT LEE-SHUE-LING, P.E. P.E. LICENSE NUMBER 71453 FDOT DISTRICT IV 3400 WEST COMMERCIAL BLVD. FORT LAUDERDALE, FL 33309 (954) 777-4075 Brent.Lee-Shue-Ling@dot.state.fl.us	STATE OF FLORIDA DEPARTMENT OF TRANSPORTATION			SHEET NO.  57
DATE	DESCRIPTION	DATE	DESCRIPTION		ROAD NO.	COUNTY	FINANCIAL PROJECT ID	
				SR 7	BROWARD	427937-1-52-01	<b>ROADWAY PLAN</b>	

**LEGEND**

-  WIDENING
-  CONCRETE SIDEWALK
-  MILLING & RESURFACING
-  DETECTABLE WARNING SURFACE



0 10 40  
Feet



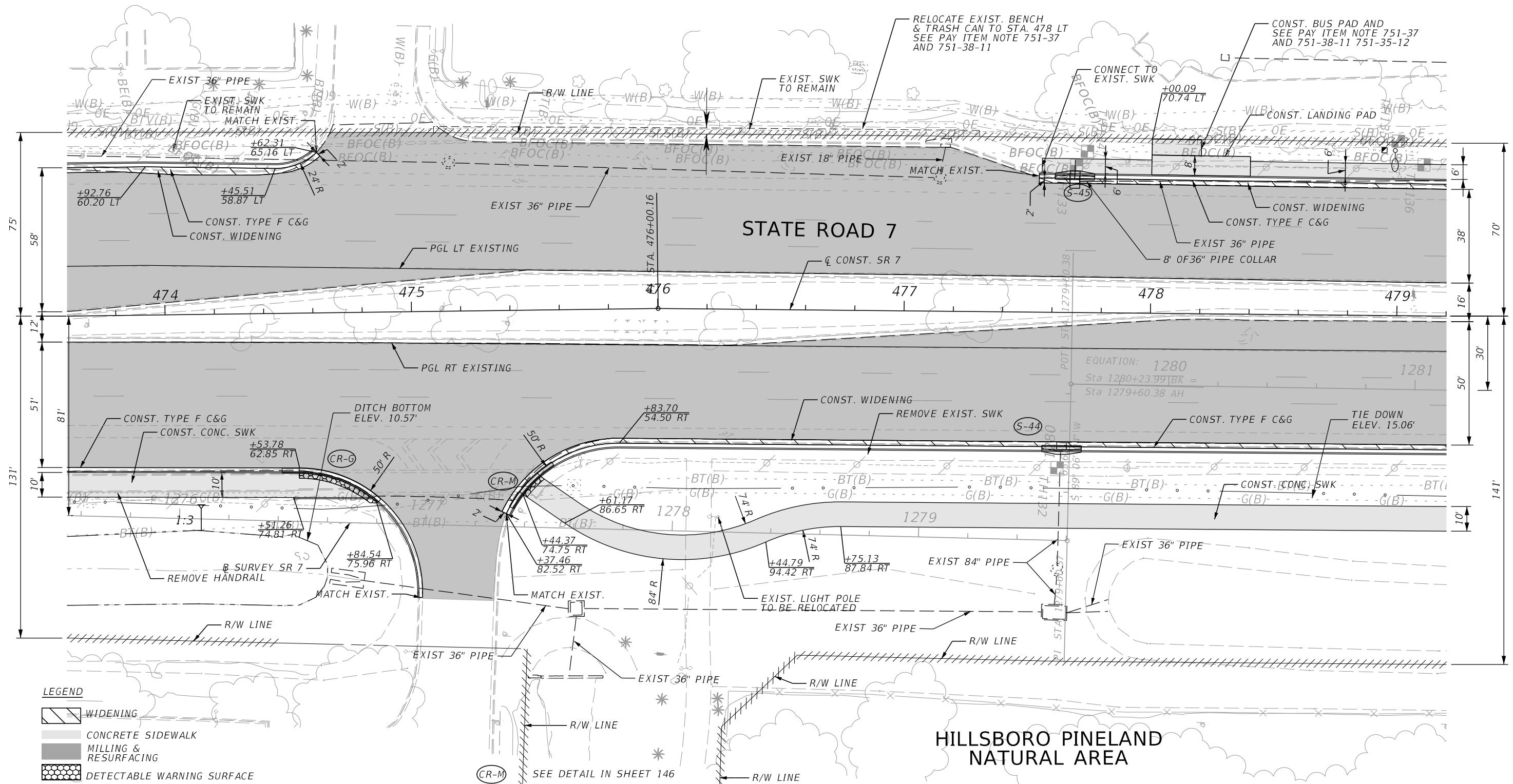
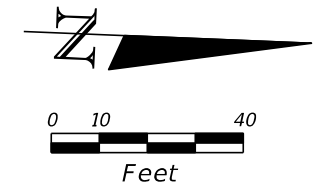
REVISIONS			
DATE	DESCRIPTION	DATE	DESCRIPTION

ENGINEER OF RECORD: BRENT LEE-SHUE-LING, P.E.  
P.E. LICENSE NUMBER 71453  
FDOT DISTRICT IV  
3400 WEST COMMERCIAL BLVD.  
FORT LAUDERDALE, FL 33309  
(954) 777-4075  
Brent.Lee-Shue-Ling@dot.state.fl.us

STATE OF FLORIDA DEPARTMENT OF TRANSPORTATION		
ROAD NO.	COUNTY	FINANCIAL PROJECT ID
SR 7	BROWARD	427937-1-52-01

**ROADWAY PLAN**

SHEET NO.  
58



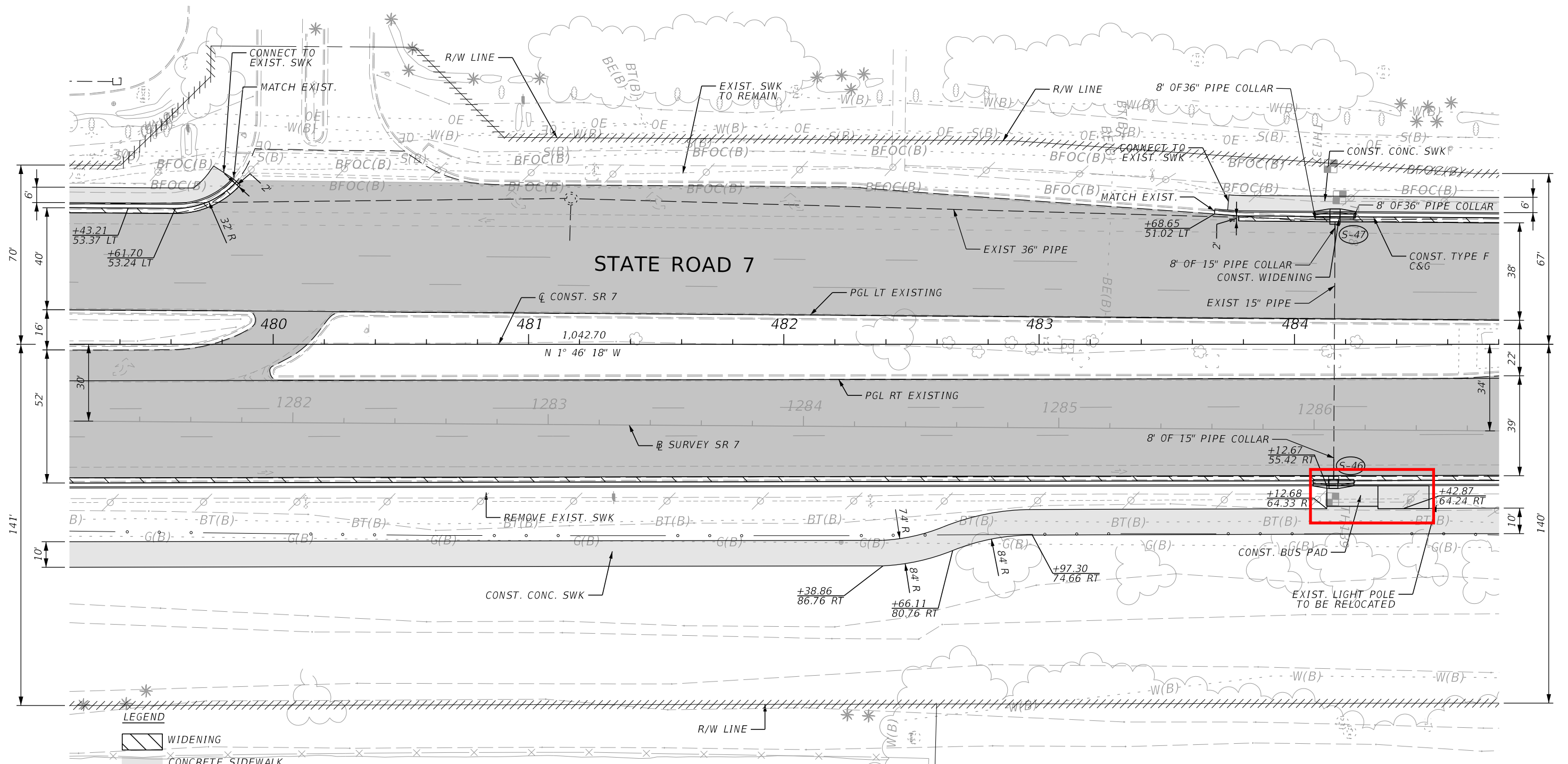
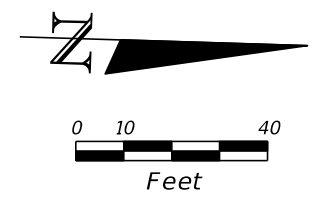
**LEGEND**

	WIDENING
	CONCRETE SIDEWALK
	MILLING & RESURFACING
	DETECTABLE WARNING SURFACE

**HILLSBORO PINELAND  
NATURAL AREA**

(CR-M) SEE DETAIL IN SHEET 146

REVISIONS		ENGINEER OF RECORD: BRENT LEE-SHUE-LING, P.E.		STATE OF FLORIDA DEPARTMENT OF TRANSPORTATION			SHEET NO.  59
DATE	DESCRIPTION	DATE	DESCRIPTION	ROAD NO.	COUNTY	FINANCIAL PROJECT ID	
				SR 7	BROWARD	427937-1-52-01	

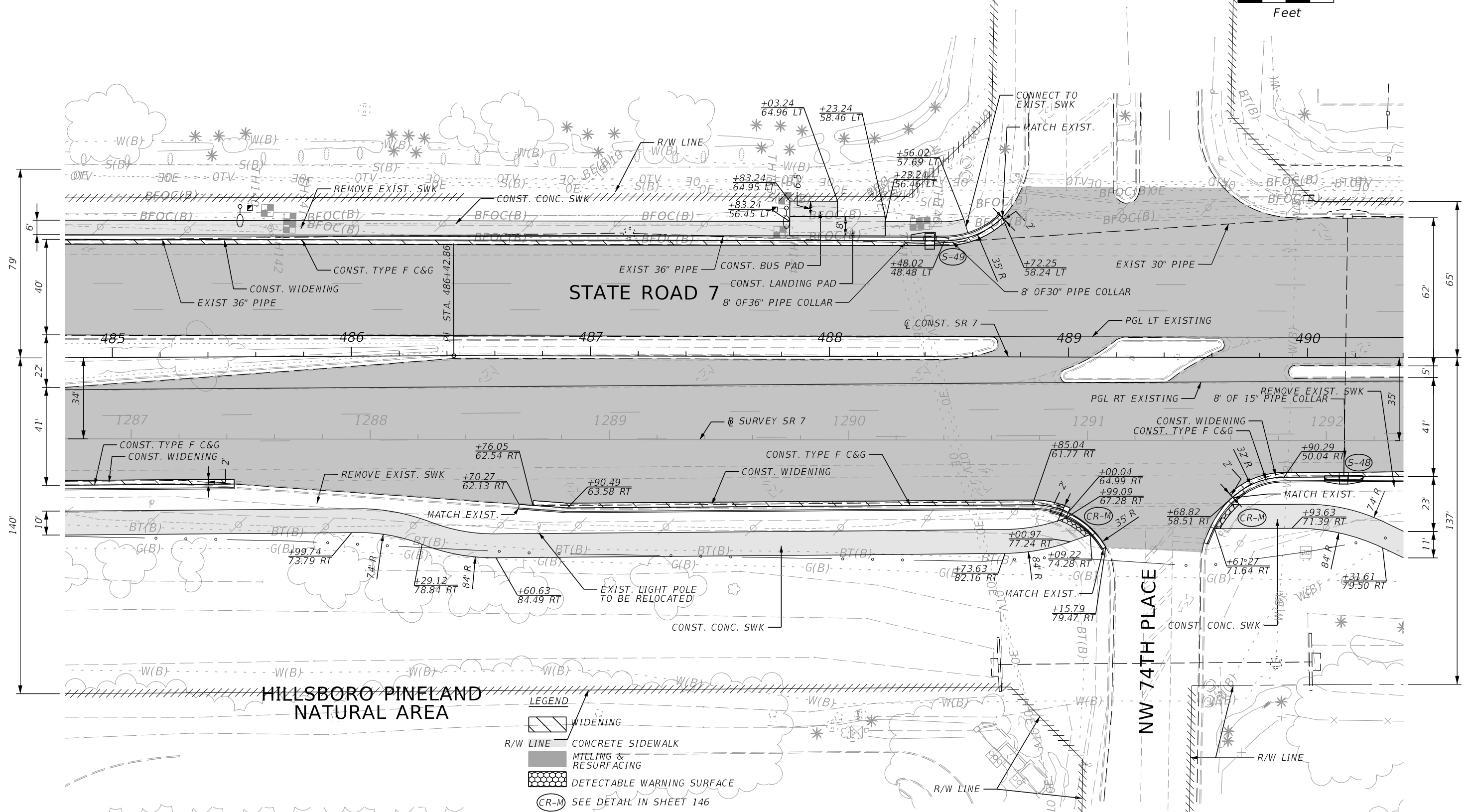
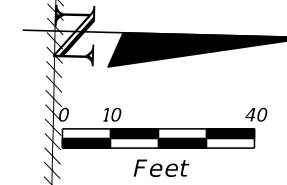


- LEGEND**
- WIDENING
  - CONCRETE SIDEWALK
  - MILLING & RESURFACING
  - DETECTABLE WARNING SURFACE
  - SEE DETAIL IN SHEET 146

**HILLSBORO PINELAND  
NATURAL AREA**

REVISIONS		DESCRIPTION		ENGINEER OF RECORD: BRENT LEE-SHUE-LING, P.E. P.E. LICENSE NUMBER 71453 FDOT DISTRICT IV 3400 WEST COMMERCIAL BLVD. FORT LAUDERDALE, FL 33309 (954) 777-4075 Brent.Lee-Shue-Ling@dot.state.fl.us	STATE OF FLORIDA DEPARTMENT OF TRANSPORTATION			SHEET NO.  60
DATE	DESCRIPTION	DATE	DESCRIPTION		ROAD NO.	COUNTY	FINANCIAL PROJECT ID	
					SR 7	BROWARD	427937-1-52-01	

# RIVERSIDE SHOPPES



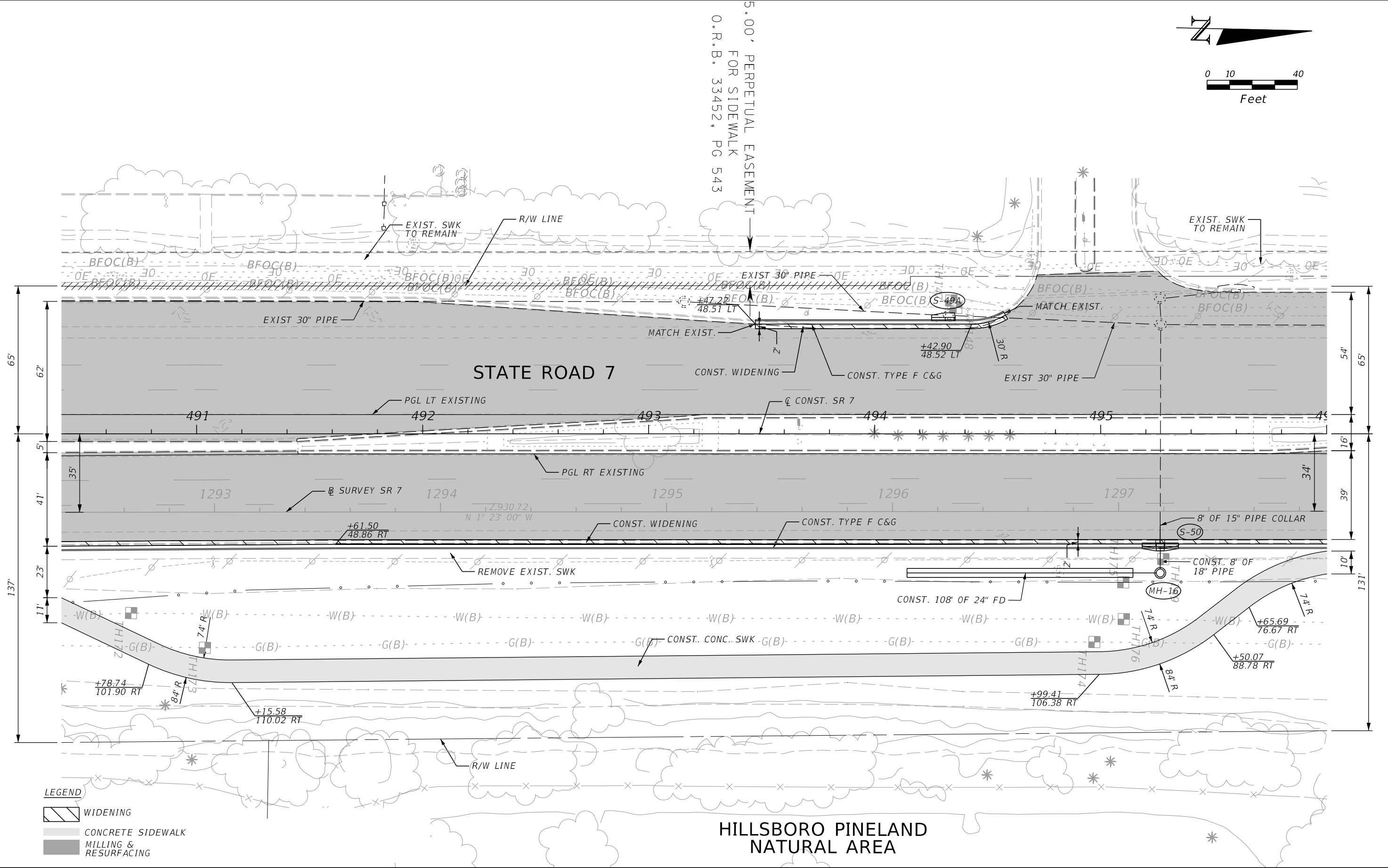
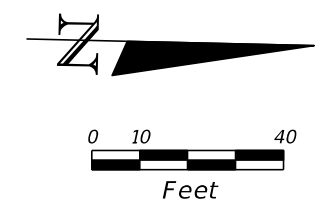
REVISIONS			
DATE	DESCRIPTION	DATE	DESCRIPTION

ENGINEER OF RECORD: BRENT LEE-SHUE-LING, P.E.  
 P.E. LICENSE NUMBER 71453  
 FDOT DISTRICT IV  
 3400 WEST COMMERCIAL BLVD.  
 FORT LAUDERDALE, FL 33309  
 (954) 777-4075  
 Brent.Lee-Shue-Ling@dot.state.fl.us

STATE OF FLORIDA DEPARTMENT OF TRANSPORTATION		
ROAD NO.	COUNTY	FINANCIAL PROJECT ID
SR 7	BROWARD	427937-1-52-01

**ROADWAY PLAN**

SHEET NO.  
61



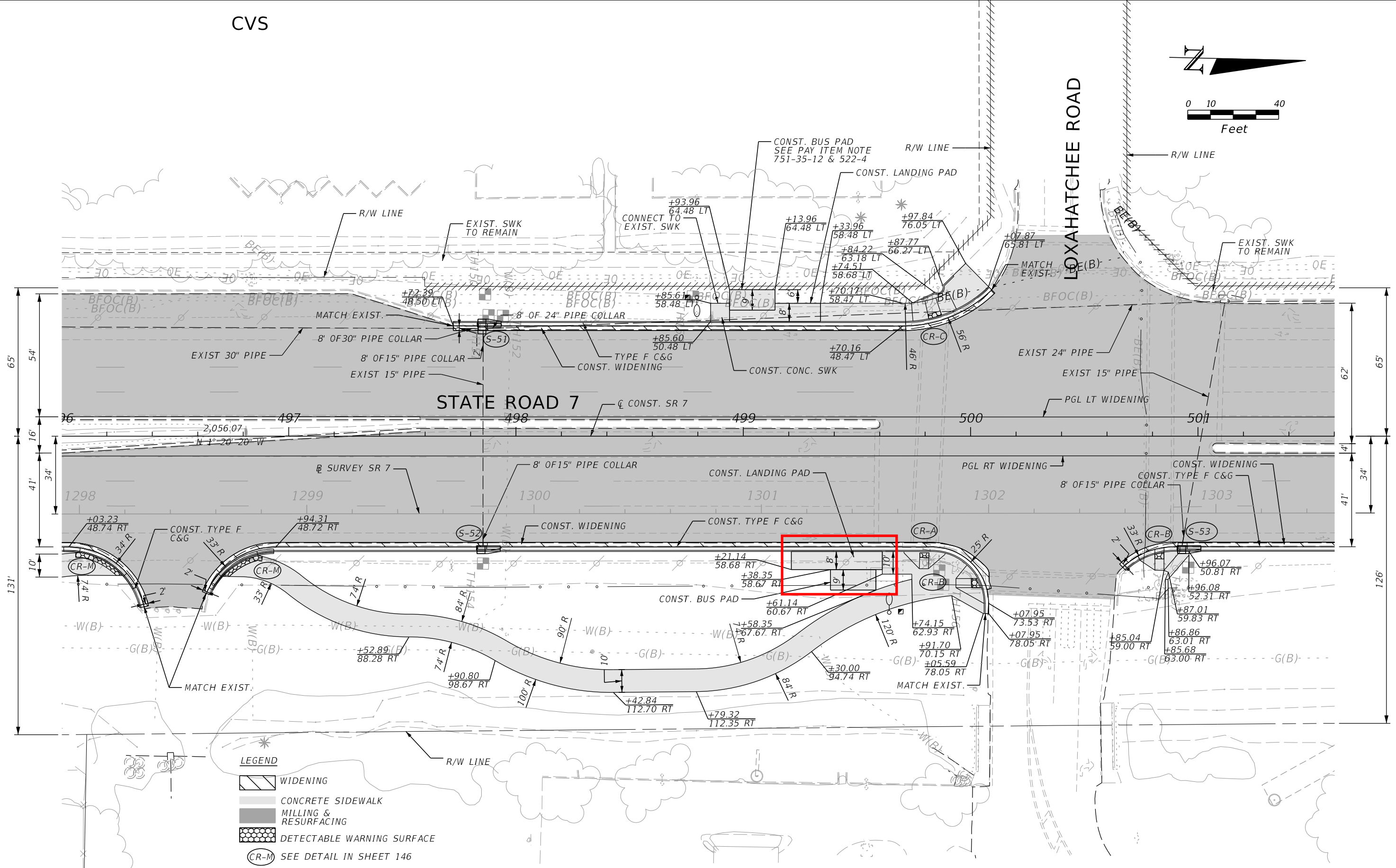
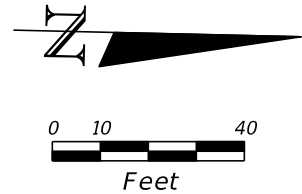
**LEGEND**

	WIDENING
	CONCRETE SIDEWALK
	MILLING & RESURFACING

**HILLSBORO PINELAND  
NATURAL AREA**

<p>ENGINEER OF RECORD: BRENT LEE-SHUE-LING, P.E.          P.E. LICENSE NUMBER 71453          FDOT DISTRICT IV          3400 WEST COMMERCIAL BLVD.          FORT LAUDERDALE, FL 33309          (954) 777-4075          Brent.Lee-Shue-Ling@dot.state.fl.us</p>				<p>STATE OF FLORIDA          DEPARTMENT OF TRANSPORTATION</p> <table border="1"> <tr> <td>ROAD NO.</td> <td>COUNTY</td> <td>FINANCIAL PROJECT ID</td> </tr> <tr> <td>SR 7</td> <td>BROWARD</td> <td>427937-1-52-01</td> </tr> </table>			ROAD NO.	COUNTY	FINANCIAL PROJECT ID	SR 7	BROWARD	427937-1-52-01	<p><b>ROADWAY PLAN</b></p>	<p>SHEET NO. 62</p>
ROAD NO.	COUNTY	FINANCIAL PROJECT ID												
SR 7	BROWARD	427937-1-52-01												
DATE	DESCRIPTION	DATE	DESCRIPTION											

CVS



REVISIONS			
DATE	DESCRIPTION	DATE	DESCRIPTION

ENGINEER OF RECORD: BRENT LEE-SHUE-LING, P.E.  
 P.E. LICENSE NUMBER 71453  
 FDOT DISTRICT IV  
 3400 WEST COMMERCIAL BLVD.  
 FORT LAUDERDALE, FL 33309  
 (954) 777-4075  
 Brent.Lee-Shue-Ling@dot.state.fl.us

STATE OF FLORIDA DEPARTMENT OF TRANSPORTATION		
ROAD NO.	COUNTY	FINANCIAL PROJECT ID
SR 7	BROWARD	427937-1-52-01

**ROADWAY PLAN**

SHEET NO.  
63