

# Copans Road Public Improvements



Agency & Scope

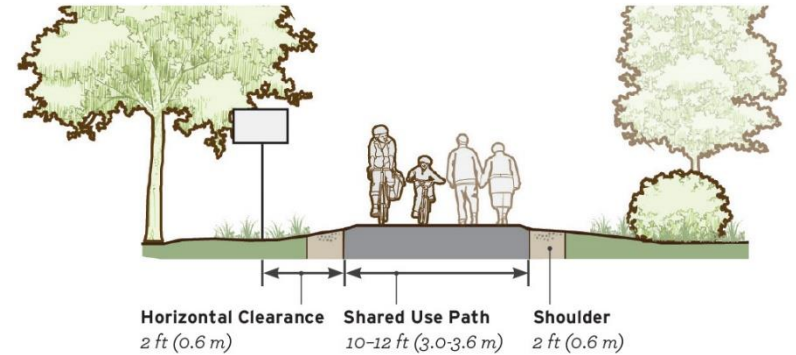
Location

Schedule



# FDOT Project

## Copans Road Mobility



10-foot Shared Use Pathway

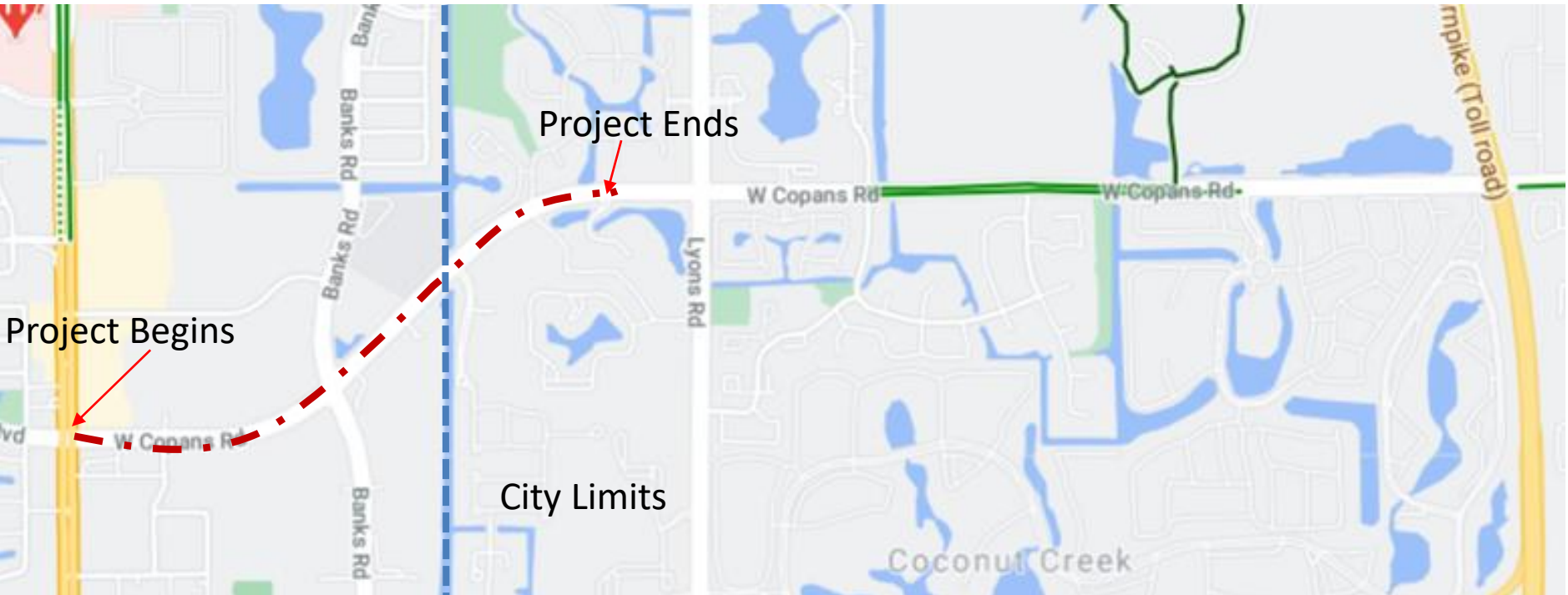
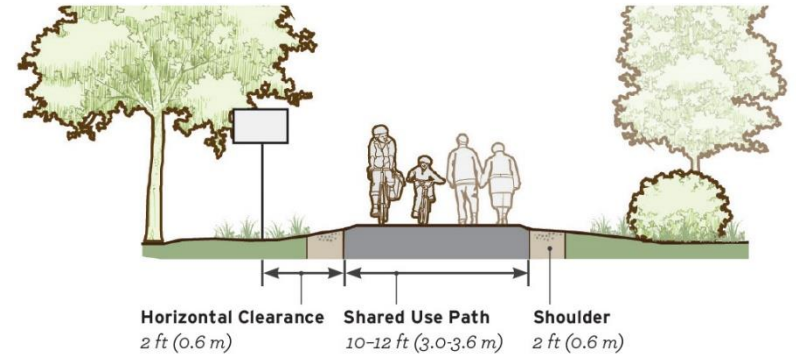
Resolution of Support

SR7/441 to City Government  
Center/Public Works Driveway

Programmed for FY-2022



# FDOT Project Copans Road Mobility



# Broward County Projects

## Copans Road

## FY-2021



Traffic Signal Improvements

1)

(Copans Road at NW 42<sup>nd</sup> Avenue)

2)

Pedestrian Sidewalk Connection into South Entrance into Tradewinds Park

3)

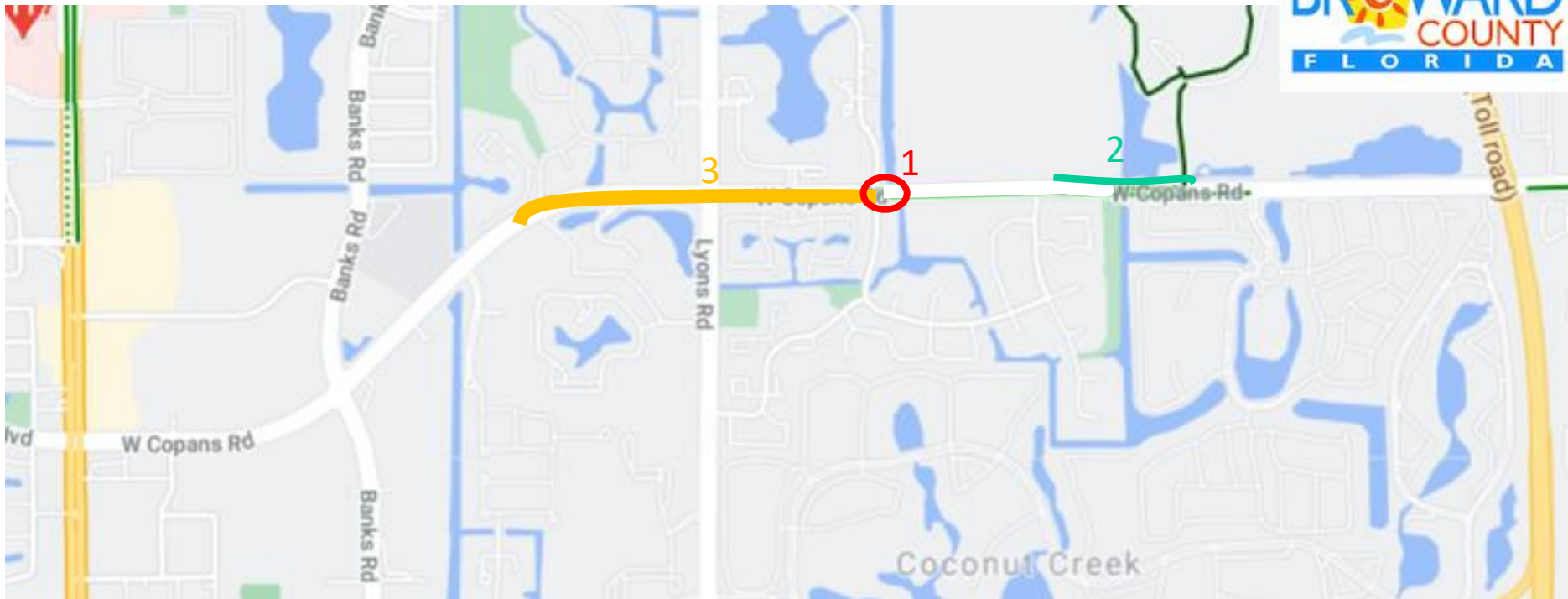
Copans Road Intersection Improvements



# Broward County Projects

## Copans Road

FY-2021



1. Traffic Signal Improvements
2. Pedestrian Sidewalk into Tradewinds Park
3. Copans Road Intersection Improvements



# Broward County Projects

## 1) Traffic Signal Improvements



# Broward County Projects

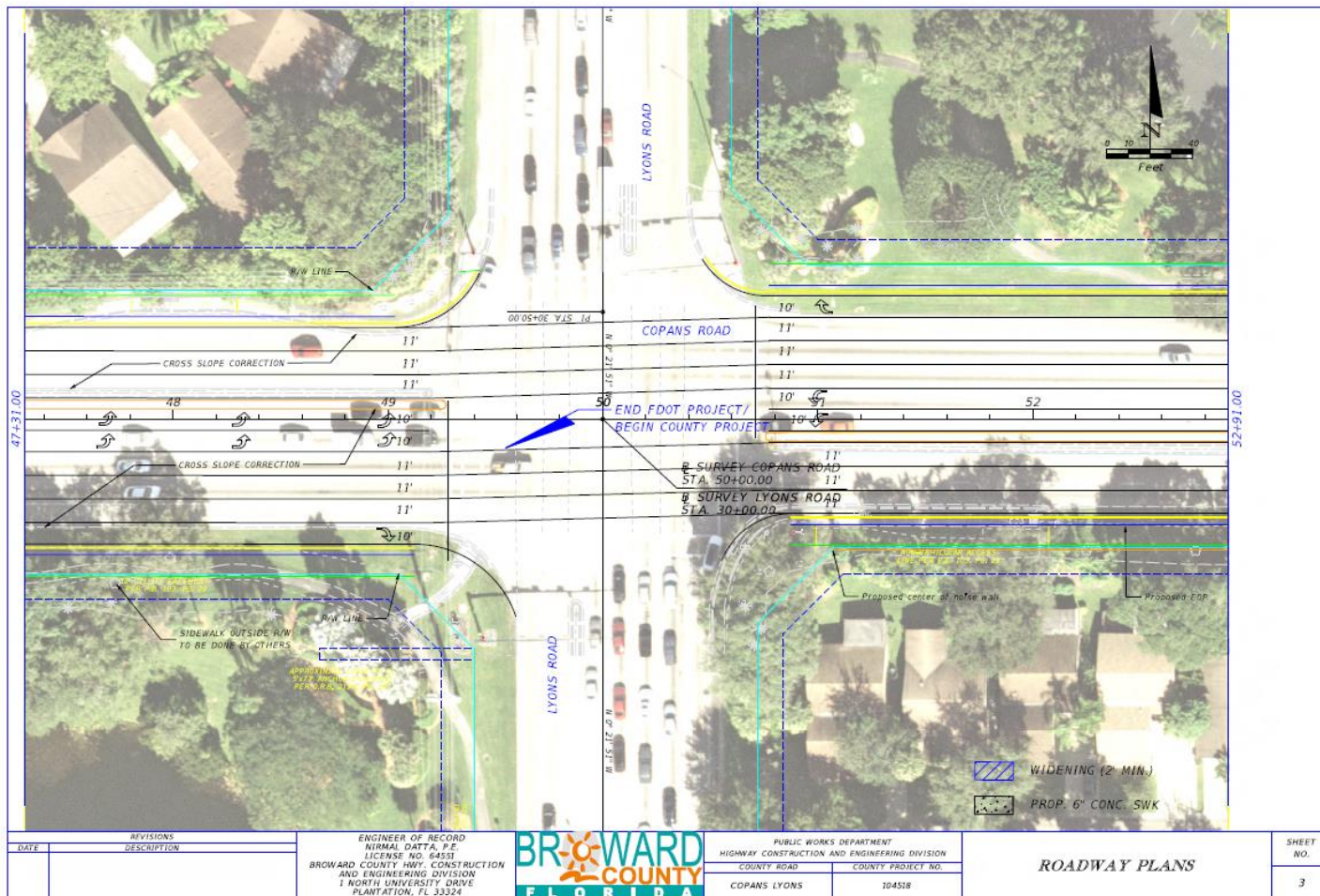
## 2) Connection into County Park





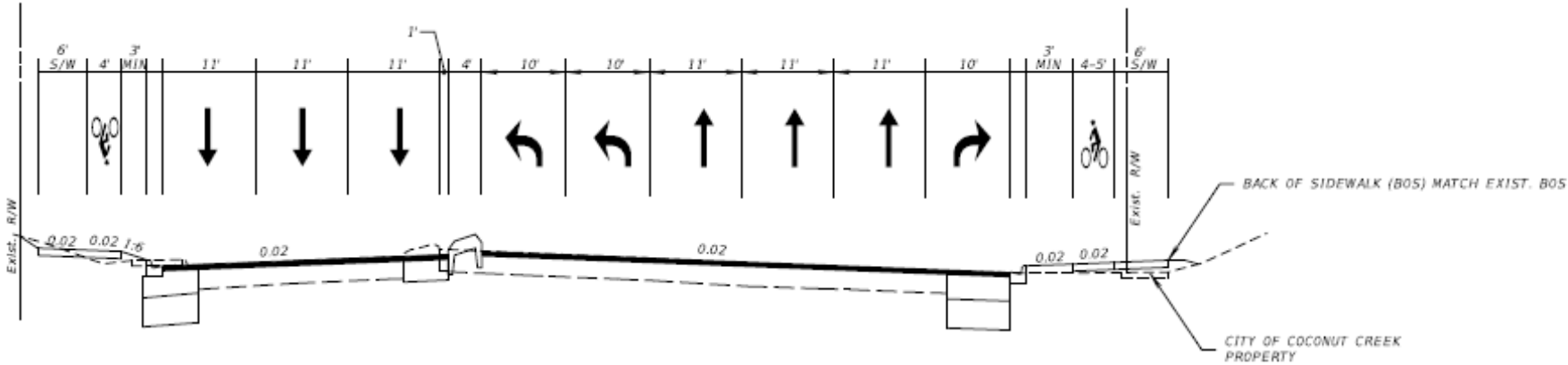
# Broward County Projects

## 3) Intersection Improvements





# Typical Section 1



TYPICAL SECTION 1  
 COPANS ROAD  
 STA. 43+00.00 TO STA. 49+20  
 N.T.S.

# Public Improvements





Map Scale = 1:1,500 (1" = 125')

