

6 SITE KEY
A3.0

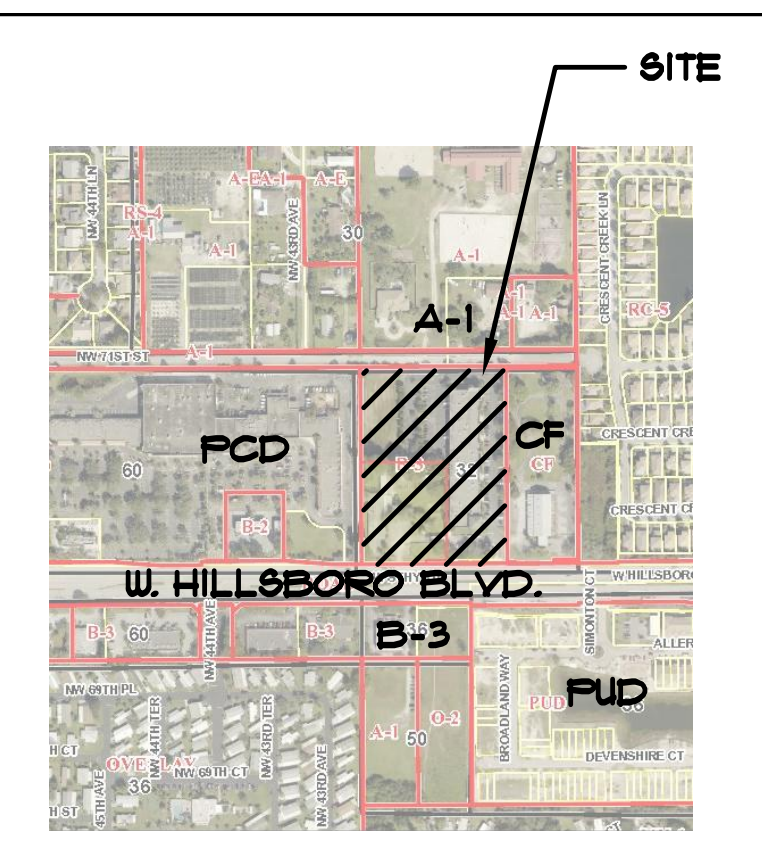
1. ADDRESS NUMBERS: ADDRESS NUMBERS SHALL BE AT LEAST 6" TALL AND PLACED IN A HIGHLY VISIBLE LOCATION ON THE BUILDING.
2. CONSTRUCTION SITE MATERIALS RECYCLING NOTE: 15% PERCENT OF CONSTRUCTION AND DEMOLITION DEBRIS WILL BE RECYCLED AND DIVERTED AWAY FROM LANDFILL.
3. SITE LIGHTING: SHIELDS WILL BE USED IF NECESSARY TO LIMIT LIGHT/GLARE TO SURROUNDING RESIDENTIAL AREAS.
4. SITE SIGNAGE: SIGNAGE WILL BE REVIEWED SEPARATELY UNDER SEPARATE PERMIT APPLICATION.

7 NOTES
A3.0

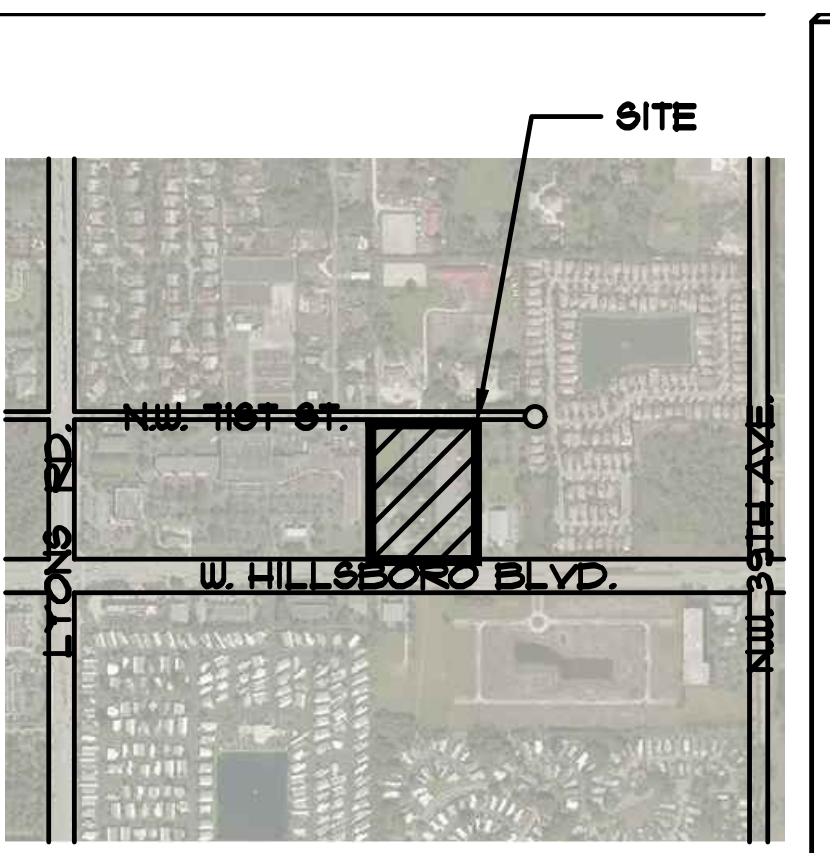
SELF-SERVICE STORAGE BUILDING (4-STORIES)	
GROUND FLOOR	26,200 SF.
OFFICE	912 SF.
STORAGE	25,228 SF.
SECOND FLOOR	27,600 SF.
THIRD FLOOR	30,420 SF.
FOURTH FLOOR	29,420 SF.
TOTAL GROSS AREA	113,640 SF.

PET LODGING AREA (1 STORY)	
ADMIN/OFFICE	2,316.52 SF.
KENNEL & SUPPORT FACILITY	7,223.41 SF.
EXTERIOR COVERED WALKWAYS/ EXTERIOR COVERED KENNELS	4,675.69 SF.
EXTERIOR ASTRO TURF AREAS	13,960.46 SF.
EXTERIOR NON-COVERED WALKWAY	1,808.19 SF.
DOG FOUNTAINS AREAS	416.00 SF.
TOTAL GROSS AREA	30,460.93 SF.

EXISTING OFFICE BUILDING (1 STORY)	
OFFICE	31,927.9 SF.
TOTAL GROSS AREA	31,927.9 SF.



5 VICINITY MAP
A3.0



4 LOCATION MAP
A3.0

LEGAL DESCRIPTION:

LEDER HILLSBORO COMPANY LIMITED PART 1 125-31 B PORTION TRACT A DESC AS COM SE COR TR A, THEN W 73.14 ALG S/L TR A TO POB, CONT W 61.86, S 12, W 195 N 306.92, E 256.86, S 295.03 TO POB K/A ANIMAL HOSPITAL

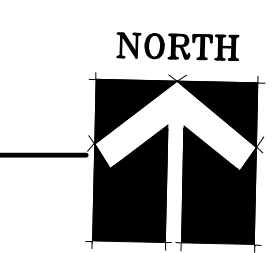
LEDER HILLSBORO COMPANY LIMITED - PART 2 166-43 B PARCEL A LESS FOR DESC AS COM SE COR TR A, THEN W 73.14 ALG S/L TR A TO POB, CONT W 61.86, S 12, W 195 N 306.92, E 256.86, S 295.03 TO POB; TOGETHER WITH LEADER HILLSBORO COMPANY LIMITED PART 1 125-31 B PARCEL A & BUFFER PARCEL LESS FOR DESC IN OR 33445/162 FOR ADD'L R/W FOR HILLSBORO RD

3 LEGAL DESCRIPTION
A3.0

SITE DATA			
DESCRIPTION	ACRES	SF. AREA	% COVERAGE
GROSS SITE AREA	5.96	259,602.50 SF.	100 %
PROPOSED IMPERVIOUS			72.6 %
SIDEWALKS		12,068.49 SF.	4.8 %
BUILDING		78,384.68 SF.	30.1 %
VEHICULAR		97,921.8 SF.	37.7 %
PROPOSED PERVIOUS			27.4 %
LANDSCAPE OPEN SPACE		51,349.98 SF.	20 %
TURF OPEN SPACE		14,193.85 SF.	5.4 %
RETENTION		5,683.7 SF.	2.0 %
CURRENT ZONING:	B-3 PROPOSED PCD		
FLUM:	L-3		
PROPOSED USES:	EXISTING OFFICE/ SELF-SERVICE STORAGE/ PET LODGE		
DEVELOPMENT STANDARDS	ALLOWED	PROVIDED	
FAR - TOTAL BUILDING AREA / GROSS SITE	-	64	
MAX. BUILDING COVERAGE	40%	30.1%	
HEIGHT OF BUILDING (MEASURED BY CODE)	-	53'	
MIN. OPEN SPACE	20%	25.4%	
MIN. DISTANCE BETWEEN BLDGS. AND PARKING	10'	10' (PHASE II)	
SETBACKS	REQUIRED	PROPOSED	
ABUTTING THE ROAD	25'-0"	11'-1"	
NEXT TO THE PCD BOUNDARY (NO PARKING)	25'-0"	25'-0"	
BETWEEN BUILDINGS	10' PER STORY	25'-6" & 19'-4"	
PERIMETER LANDSCAPE	25'	15' x 10' = 25'	
PARKING RATES AND REQUIREMENTS PCD			
SELF-SERVICE STORAGE 4	1 SPACE / 5,000 SF.	113,640 / 5,000	24
1 EMPLOYEE			
PET LODGING	1 SPACE / 2,000 SF.	7,264.47 / 2,000 SF.	4
PET OFFICE/ADMIN	1 SPACE / 300 SF.	2,316.52 / 300 SF.	8
EXISTING / OFFICE	1 SPACE / 300 SF.	31,927.9 / 300 SF.	127
TOTAL SPACES REQUIRED:			163
PARKING PROVIDED			
REGULAR PARKING (10'-0" X 18'-0" + 2' OVERHANG)			158 SPACES
HANDICAPPED PARKING (12'-0" X 18'-0" + 2' OVERHANG)			8 SPACES
LOADING			4 SPACES
TOTAL PARKING SPACES PROVIDED:			170 SPACES
PET DROP-OFF			3 SPACES
BIKE PARKING			15 SPACES

2 SITE DATA
A3.0

1 SITE PLAN
A3.0



LEDER HILLSBORO
4181 W HILLSBORO BOULEVARD
COCONUT CREEK, FLORIDA

KENNETH R. CARLSON - ARCHITECT, P.A.
1166 W NEWPORT CENTER DR. SUITE 311
DEERFIELD BEACH, FLORIDA 33442
PH. (954) 421 - 8848
e-mail: krc@krcarlson.com
FAX (954) 421 - 9929

Revisions:
02/21/17
DRC RESPONSES

DRAWN BY: DFB
CHECKED BY: KAC
DATE: 11-23-16
SCALE: AS NOTED
PROJECT #: 1612
CAD DWG FILE: A3.0

AR12546
KENNETH R. CARLSON

SHEET OF
A3.0
PAGE OF