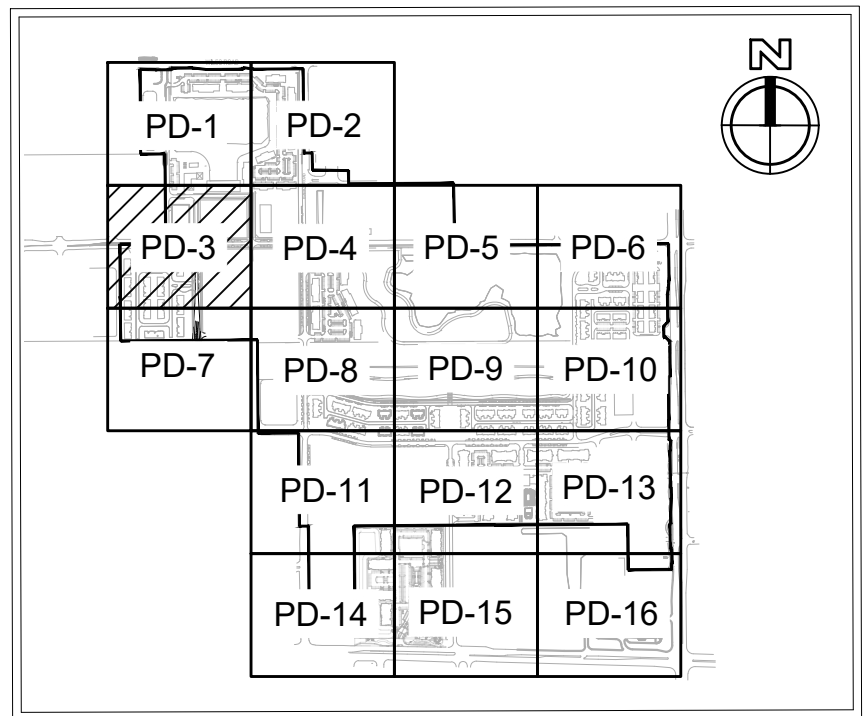
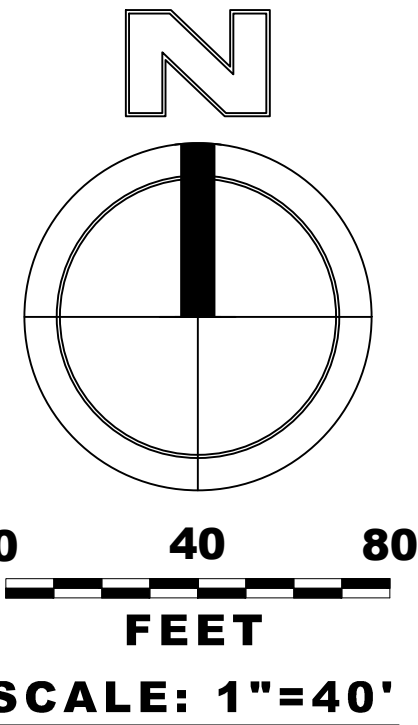
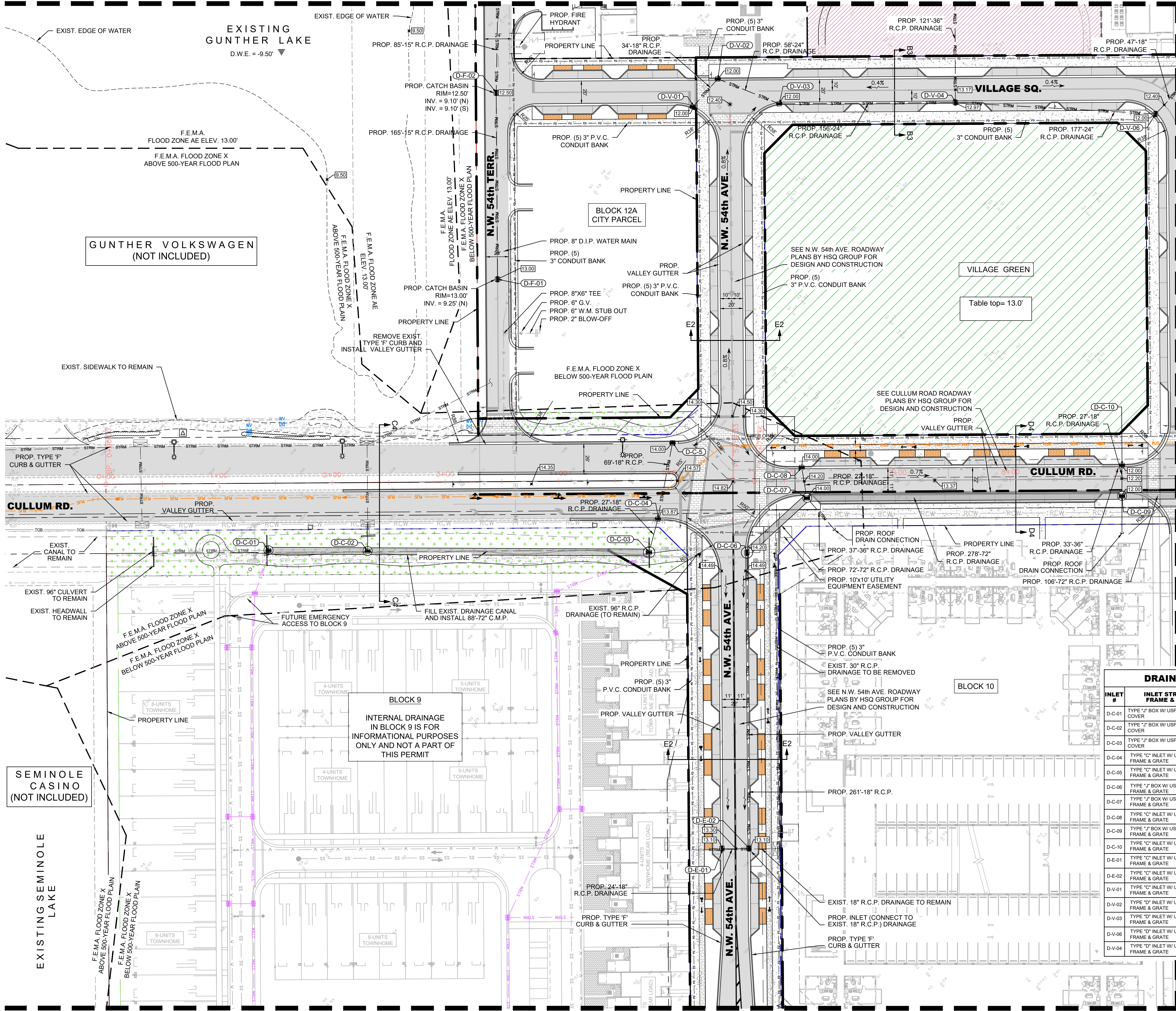


MATCH LINE - SEE SHEET PD-1



KEY MAP  
N.T.S.

**LEGEND**

- PROPOSED ASPHALT PAVEMENT
- PROPOSED CONCRETE SIDEWALK
- PROPOSED BIKE PATH
- DETECTABLE WARNING SURFACE
- PROPOSED LIGHT POLE
- PROPOSED TRAFFIC SIGN
- PROPOSED DRAINAGE INLET
- PROPOSED DRAINAGE MANHOLE
- PROPOSED DRAINAGE STRUCTURE I.D.
- PROPOSED GRADE ELEVATION
- EXISTING DRAINAGE PIPE
- PROPOSED DRAINAGE PIPE
- EXISTING OVERHEAD WIRES
- PROPOSED CONDUIT BANK
- LITTORAL SHELF
- WETLAND ENHANCEMENT AREA
- WETLAND EXOTIC SCRAPE AREA
- WETLAND LAKE AREA
- WETLAND BUFFER
- LANDSCAPE / RECREATIONAL AREA

**DRAINAGE INLET SCHEDULE - SHEET PD-3**


INLET #	INLET STRUCTURE AND FRAME & GRATE TYPE	RIM ELEVATION	INVERT ELEVATIONS	
D-C-01	TYPE "J" BOX W/ USF 420-KD MANHOLE COVER	14.00'	3.11 E EXIST.	3.00 W, 6.00 S
D-C-02	TYPE "J" BOX W/ USF 420-KD MANHOLE COVER	14.00'	3.00 E	3.00 W
D-C-03	TYPE "J" BOX W/ USF 420-KD MANHOLE COVER	14.00	3.00 W, 6.00 SW	2.90 E EXIST, 7.00 NE
D-C-04	TYPE "C" INLET W/ USF 5130-6168 FRAME & GRATE	13.87'	7.70 N	7.60 SW (P.R.B.)
D-C-05	TYPE "C" INLET W/ USF 5130-6168 FRAME & GRATE	14.00'	8.00' S	
D-C-06	TYPE "J" BOX W/ USF 5130-6168 FRAME & GRATE	14.20	2.54 W EXIST	2.50 NE, 6.00 S
D-C-07	TYPE "J" BOX W/ USF 4651-6335 FRAME & GRATE	14.00	8.00' N	2.00' E, 2.00' SW
D-C-08	TYPE "C" INLET W/ USF 5130-6168 FRAME & GRATE	12.00'	8.00' S (P.R.B.)	
D-C-09	TYPE "J" BOX W/ USF 5130-6168 FRAME & GRATE	12.00	8.00' N	2.00' W, 2.00' E
D-C-10	TYPE "C" INLET W/ USF 4651-6335 FRAME & GRATE	12.00	8.00' S PRB	
D-E-01	TYPE "C" INLET W/ USF 4138-6218 FRAME & GRATE	13.10'	9.58' E	
D-E-02	TYPE "C" INLET W/ USF 4138-6218 FRAME & GRATE	13.10	8.00' SW	
D-V-01	TYPE "C" INLET W/ USF 5130-6168 FRAME & GRATE	12.00'	8.50 NW	
D-V-02	TYPE "D" INLET W/ USF 5130-6168 FRAME & GRATE	12.00'	8.00' SE, 8.00' SW	
D-V-03	TYPE "D" INLET W/ USF 5130-6168 FRAME & GRATE	12.00'	7.80 NW	7.50' E
D-V-06	TYPE "D" INLET W/ USF 4138-6218 FRAME & GRATE	12.00'	8.00' NE	7.50' W
D-V-04	TYPE "D" INLET W/ USF 4138-6218 FRAME & GRATE	12.97'	6.50' N (P.R.B.)	7.50' E, 7.50' W

**Sunshine811**  
 Call 811 or visit sunshine811.com two full business days before digging to have buried facilities located and marked.  
 Check positive response codes before you dig!



**MAINSTREET AT COCONUT CREEK**

**EXHIBIT "E"**  
 DATE: 04/22  
 DESIGNED BY: JH  
 DRAWN BY: HG  
 CHECKED BY: JH



DATE: May 26, 2023  
 JAY HUEBNER, E.E.  
 FLORIDA REGISTRATION NO. - 54615  
 PROJECT: 1803-32  
 SHEET: PD-3

Village Green